



Troston Overhead Line Grid Connection

Appendix 10.1: Site Photographs

Troston OHL

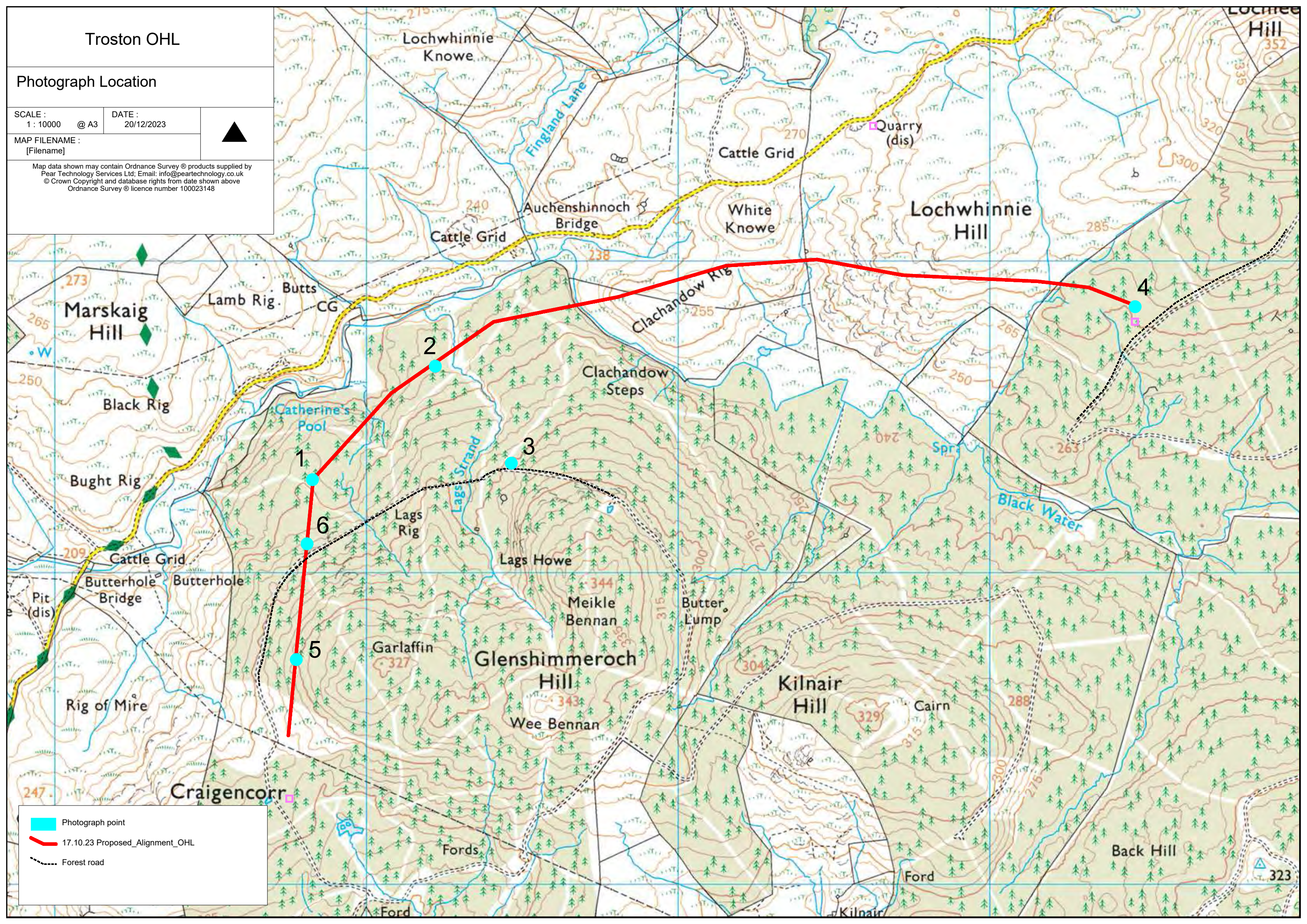
Photograph Location




SCALE : 1 : 10000 @ A3 DATE : 20/12/2023

MAP FILENAME : [Filename]



Map data shown may contain Ordnance Survey © products supplied by Pear Technology Services Ltd; Email: info@peartechology.co.uk © Crown Copyright and database rights from date shown above Ordnance Survey © licence number 100023148



-  Photograph point
-  17.10.23 Proposed_Alignment_OHL
-  Forest road

Timber Quality Photographs



Photograph 1: Plot 6, compartment 15, Glenshimmeroch Forest looking east showing timber quality of Sitka spruce crop, estimated mean volume 400 m³/ha



Photograph 2: Plot 14, compartment 8 Glenshimmeroch Forest, looking west, showing very checked crop, some multiple stems with estimated mean timber volume of 290 m³/ha



Photograph 3: Plot 20, compartment 2, Glenshimmeroch Forest looking west showing good timber crop at the site of the proposed construction compound in the middle of the site. Estimated mean timber volume of 840 m³/ha

Restock Crop Areas



Photograph 4: Plot 2, Compartment 13, Glenshimmeroch Forest, Looking North Restock Crop, Estimated Three Years Old at.



Photograph 5: Plot 4 compartment 14, Glenshimmeroch Forest Looking West Restock Crop, Estimated Three Years Old at



Photograph 6: Plot 27, Compartment 24, Troston Estate, Estimated. Seven Years Old, Looking North