



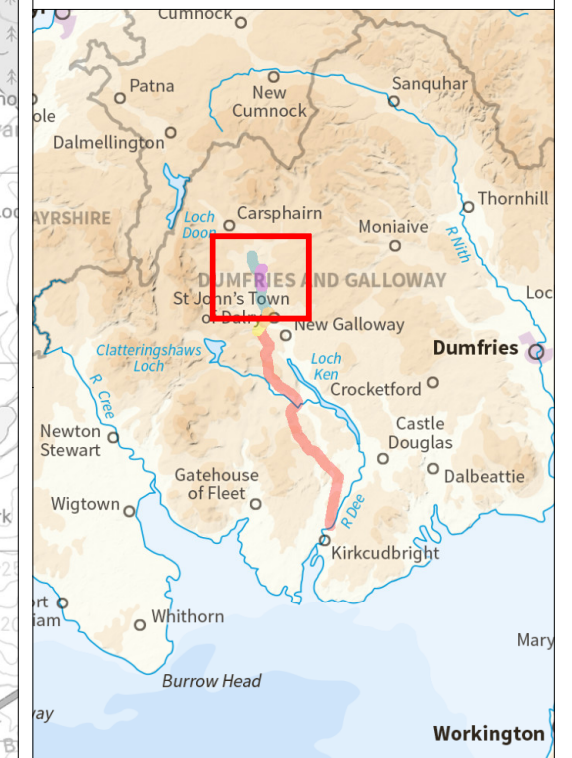
## KTR Project Section 37

### KTR Section 37 Carsfad to Kendoon - Location Plan

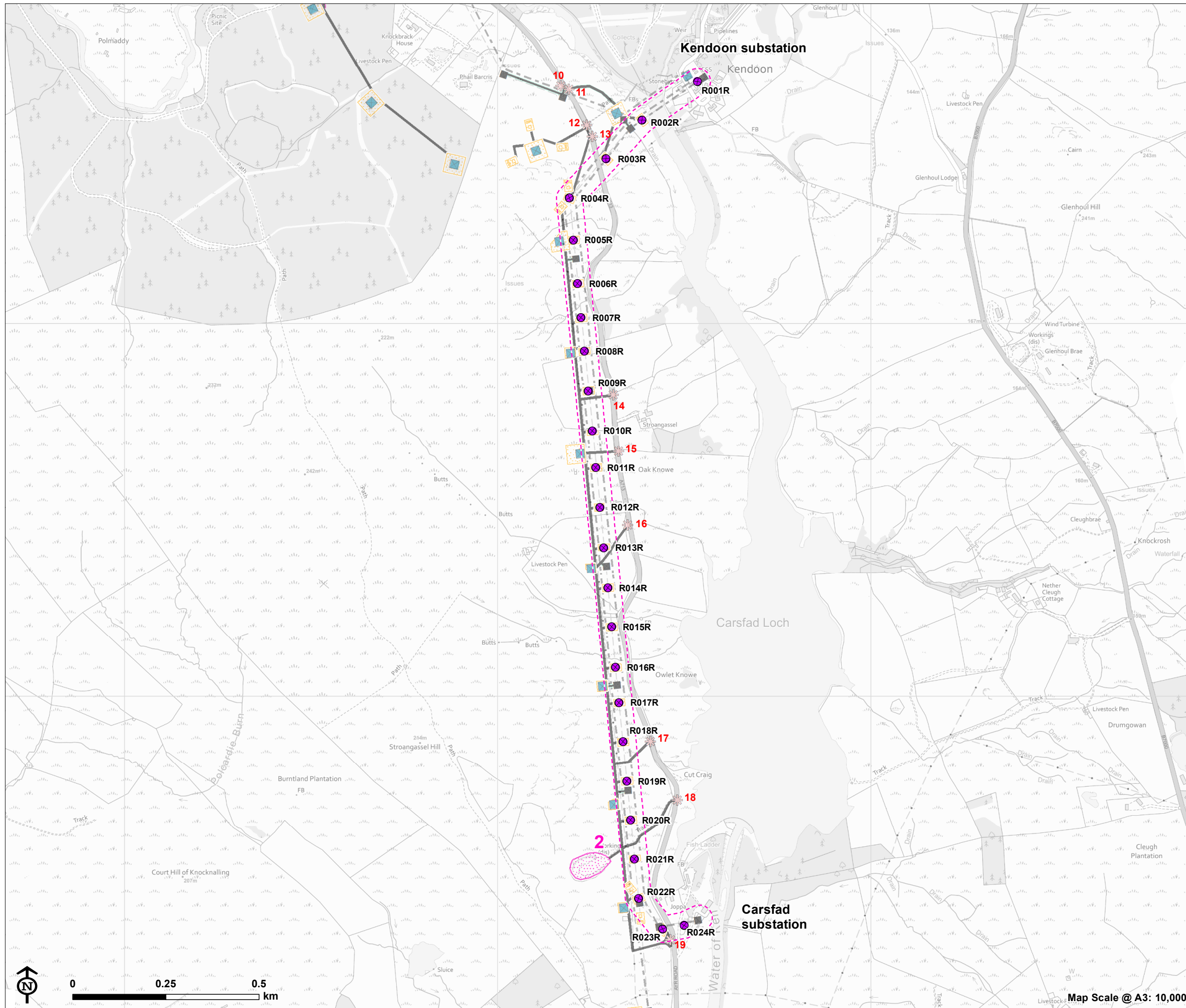
-  Substation and hydro electricity generating station
-  Carsfad to Kendoon (wood pole)

#### Note

Pole R001R grid reference: NX605876  
Pole R024R grid reference: NX605854







# KTR Project Section 37

## KTR Section 37 Carsfad to Kendon - Site Plan

- Overhead line infrastructure**
- Carsfad to Kendon (wood pole)
  - Polquhanity to Glenlee via Kendon (steel lattice tower)
  - Existing tower for removal
  - Existing 132kV overhead line to be removed (following construction of the KTR Project)
- Access to proposed towers**
- New access
  - Timber extraction spur
- Access to towers for removal**
- New access
  - Access point
  - Construction compound
  - Working area
  - 70m Wayleave

**Note:**  
Pole R001R grid reference: NX605876  
Pole R024R grid reference: NX605854

