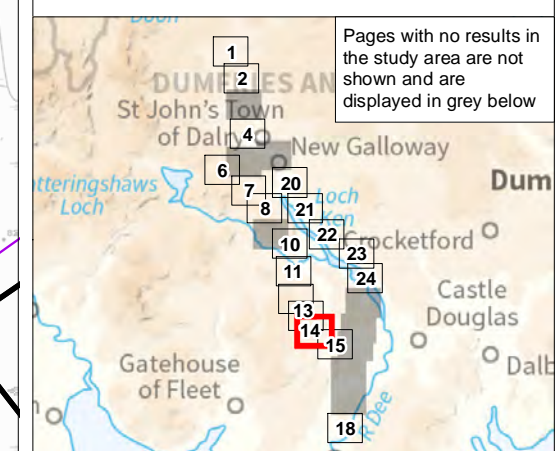
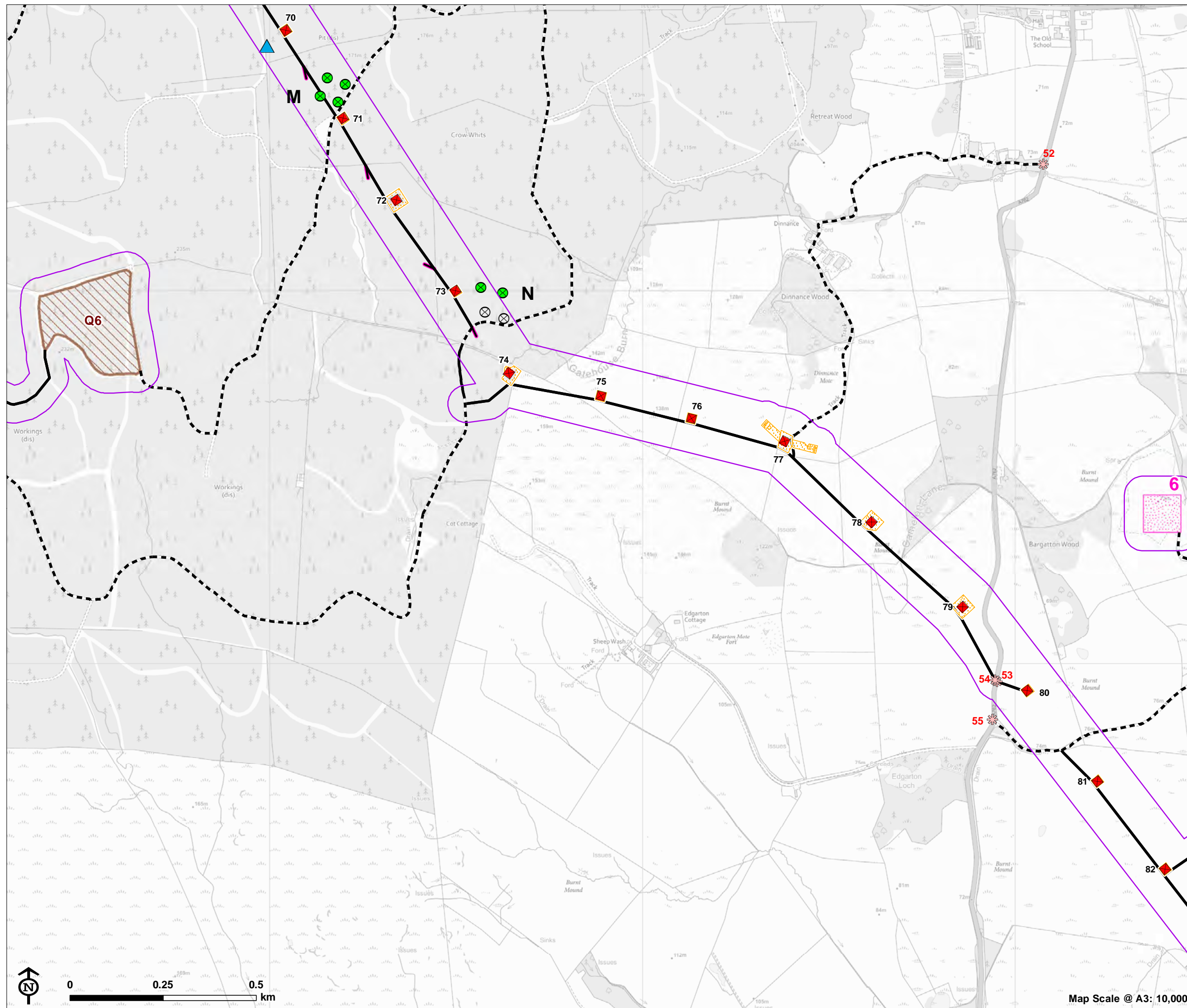


Technical Appendix 10.3: Protected Species Survey

Figure 2.14: Terrestrial Protected Species

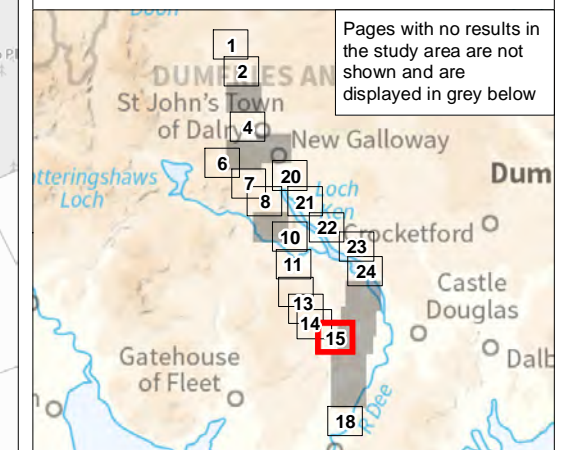
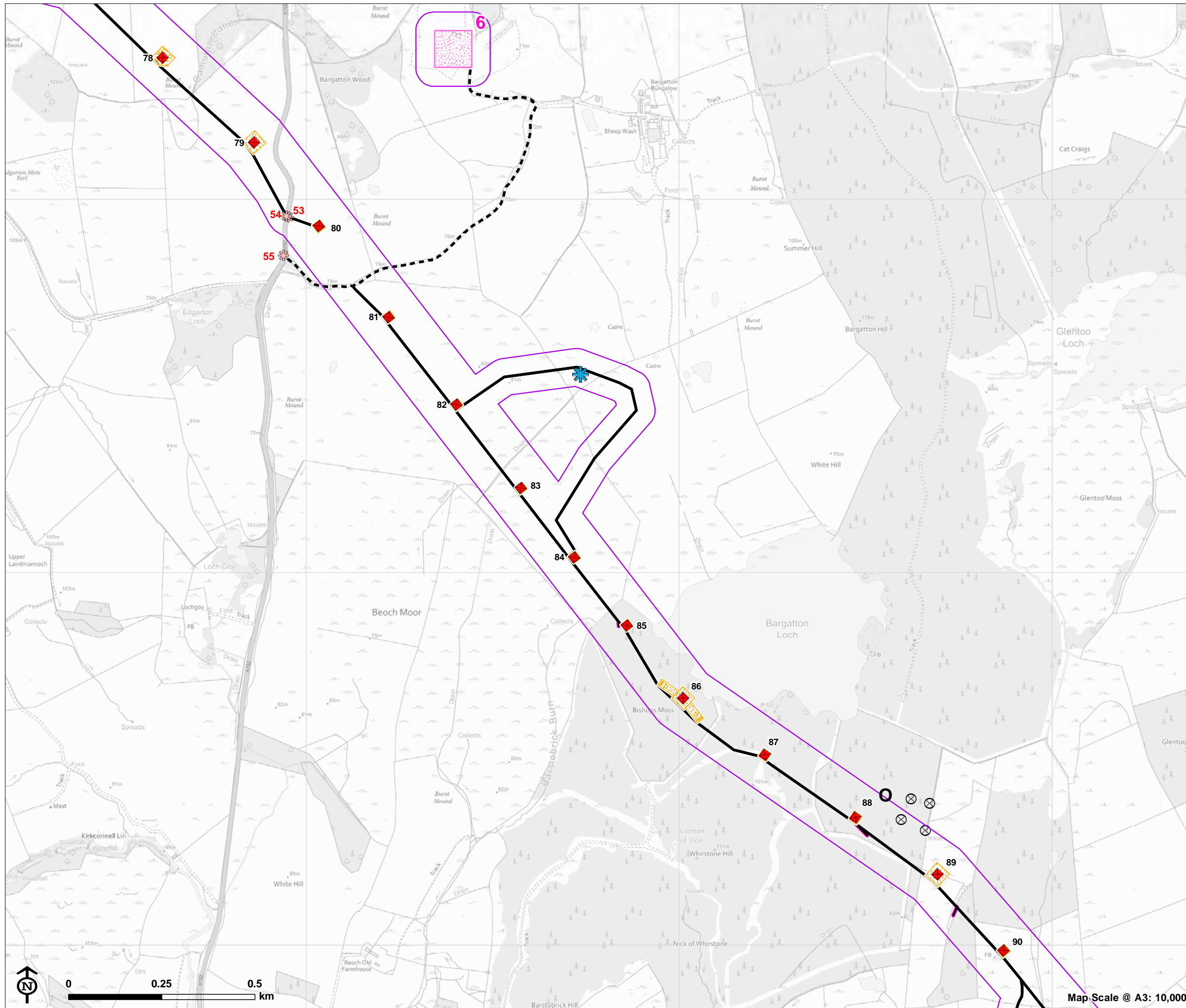
- Overhead line infrastructure**
- Glenlee to Tongland (steel lattice tower)
 - ⊛ Access point
- Access to proposed towers**
- - - Existing access
 - New access
 - Timber extraction spur
 - ▨ Working area
 - ▨ Construction compound
 - ▨ Potential quarry working area
- Terrestrial Protected Species Survey**
- ▭ Study area
- Camera/feeding station results**
- Pine marten
 - ⊗ No species seen
- Reptile field sign**
- ▲ Sighting, common lizard



Technical Appendix 10.3: Protected Species Survey

Figure 2.15: Terrestrial Protected Species

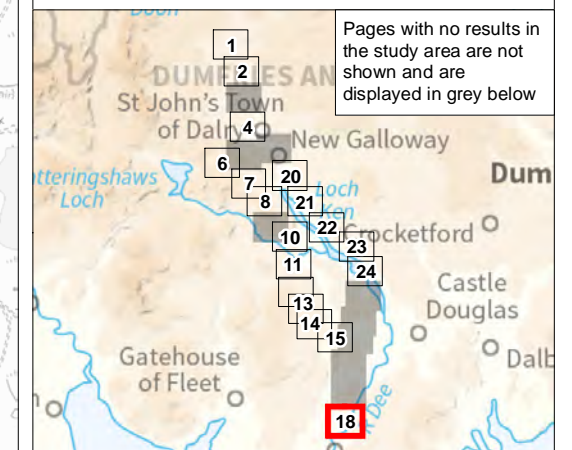
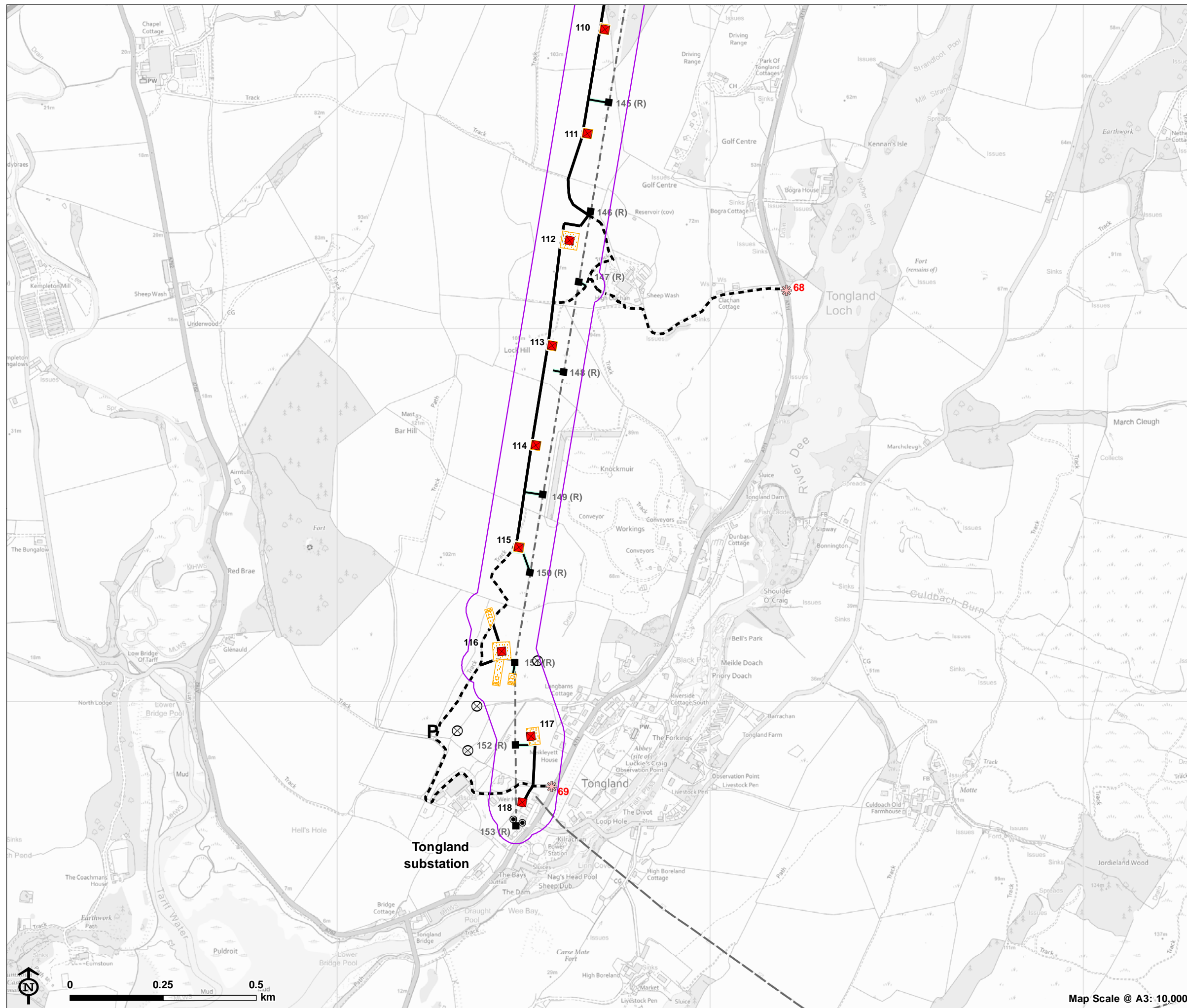
- Overhead line infrastructure**
- Glenlee to Tongland (steel lattice tower)
 - ✱ Access point
- Access to proposed towers**
- - - Existing access
 - New access
 - Timber extraction spur
- Working area**
- ▨ Working area
 - ▨ Construction compound
- Terrestrial Protected Species Survey**
- Study area
- Camera/feeding station results**
- ⊗ No species seen
- Reptile field sign**
- ✱ Potential hibernacula



Technical Appendix 10.3: Protected Species Survey

Figure 2.18: Terrestrial Protected Species

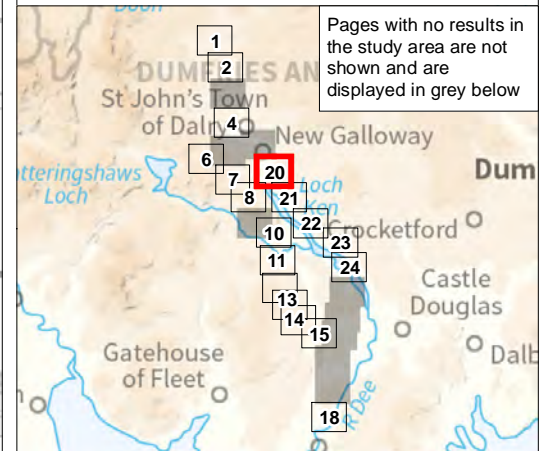
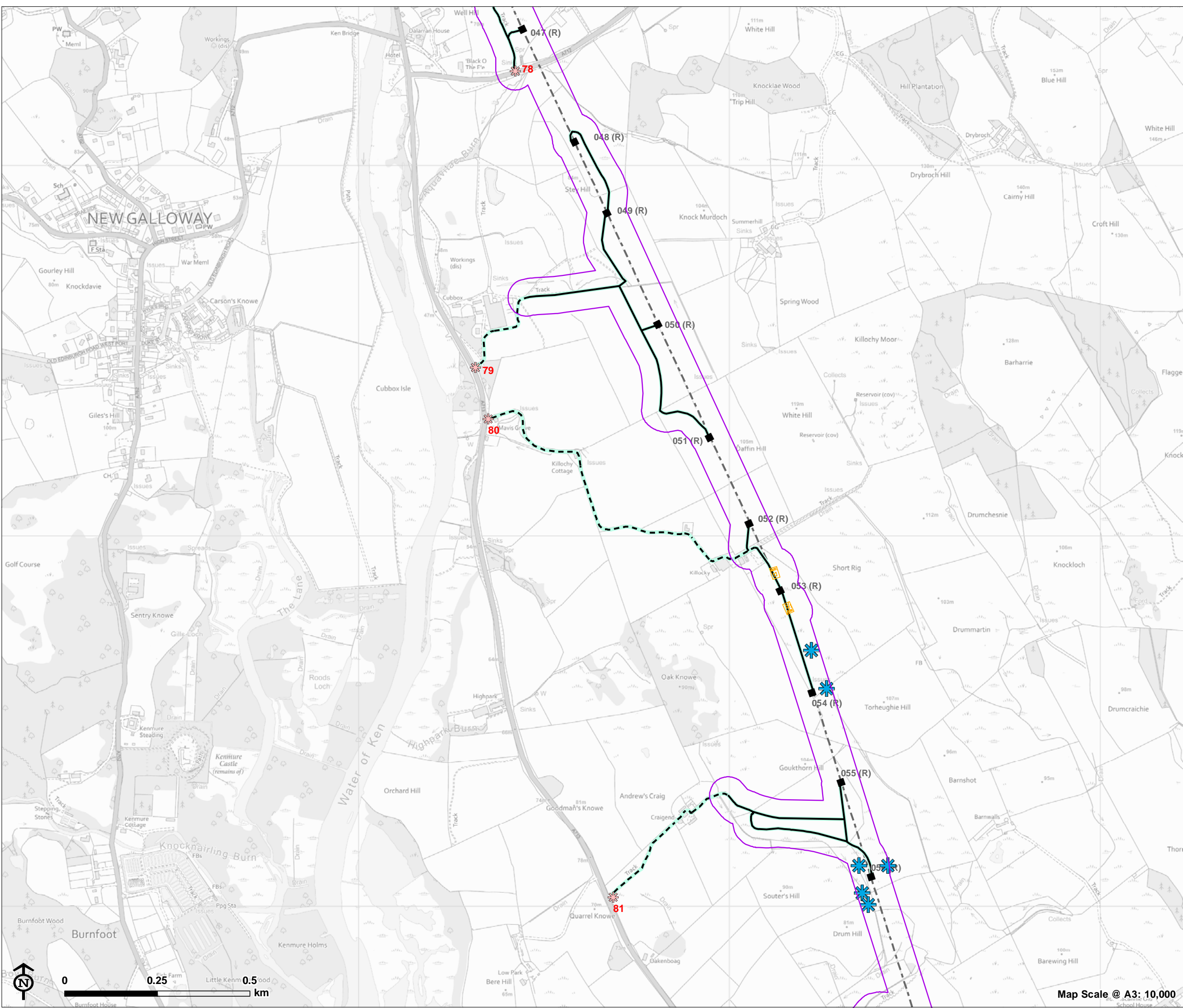
- Overhead line infrastructure**
- Glenlee to Tongland (steel lattice tower)
 - Gantry
 - Existing tower for removal
 - - - Existing 132kV overhead line to be removed (following construction of the KTR Project)
 - - - Existing network
 - ✱ Access point
- Access to proposed towers**
- - - Existing access
 - New access
- Access to towers for removal**
- New access
 - ▨ Working area
- Terrestrial Protected Species Survey**
- ▭ Study area
- Camera/feeding station results**
- ⊗ No species seen



Technical Appendix 10.3: Protected Species Survey

Figure 2.20: Terrestrial Protected Species

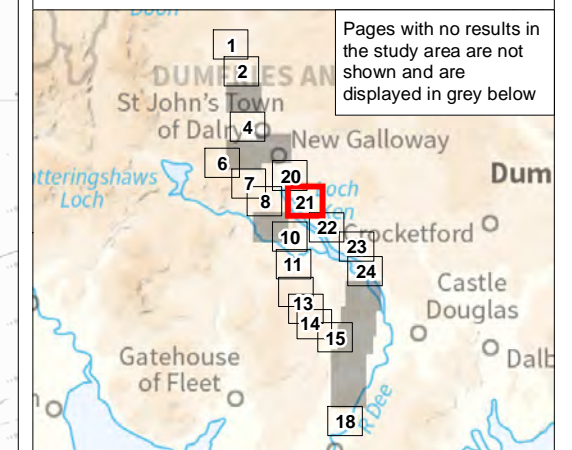
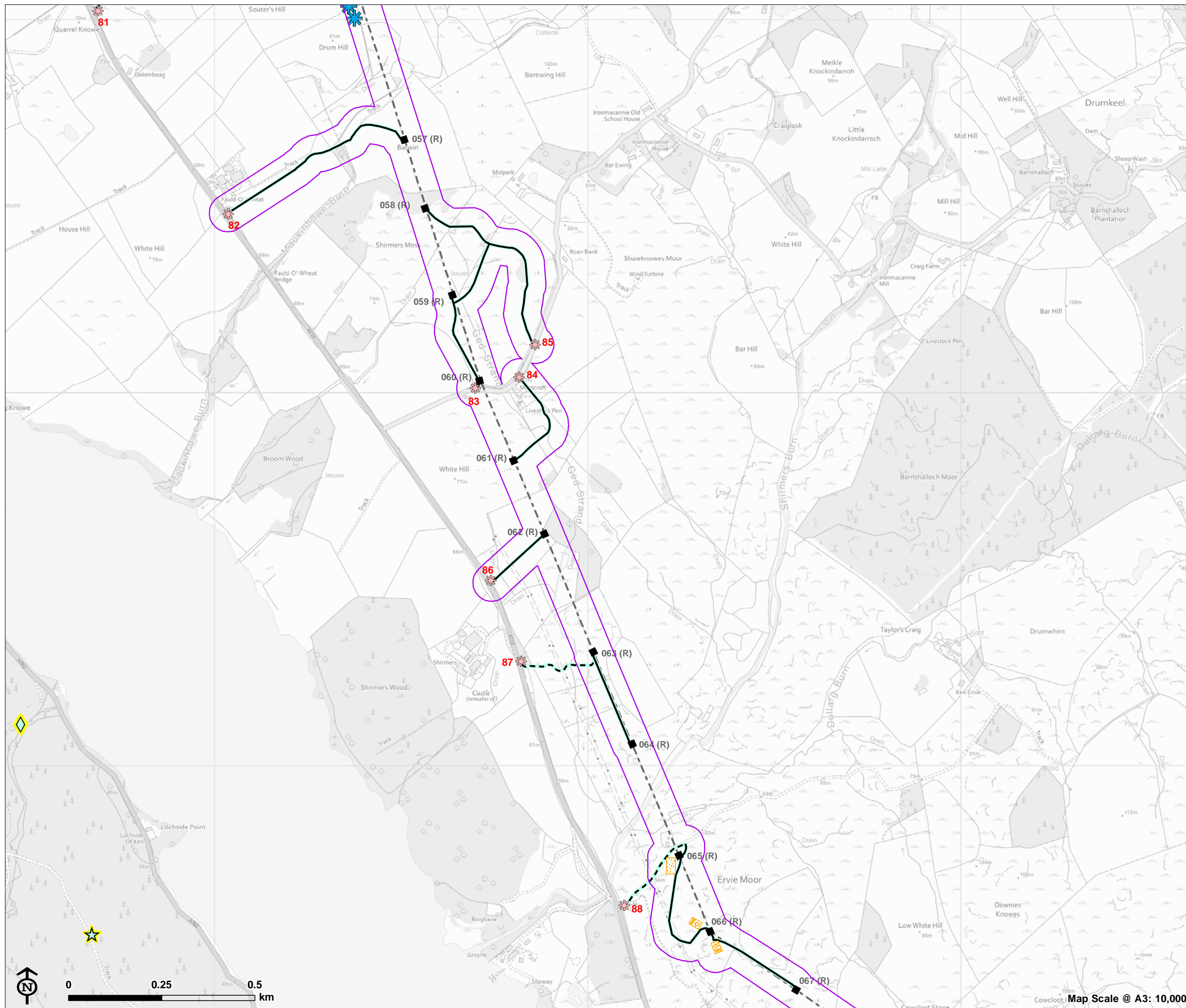
- Overhead line infrastructure**
- Existing tower for removal
 - - - Existing 132kV overhead line to be removed (following construction of the KTR Project)
 - ✱ Access point
- Access to towers for removal**
- - - Existing access
 - New access
 - Working area
- Terrestrial Protected Species Survey**
- Study area
- Reptile field sign**
- Potential hibernacula



Technical Appendix 10.3: Protected Species Survey

Figure 2.21: Terrestrial Protected Species


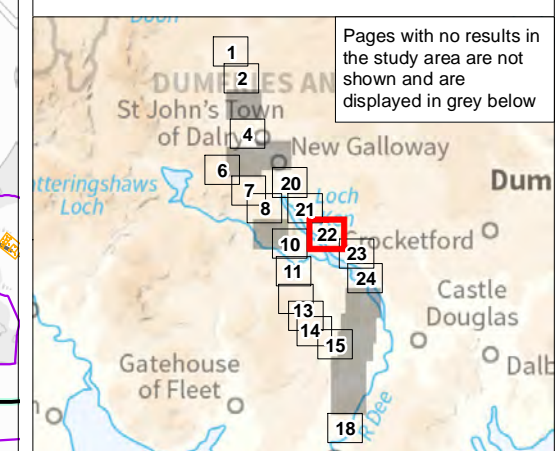
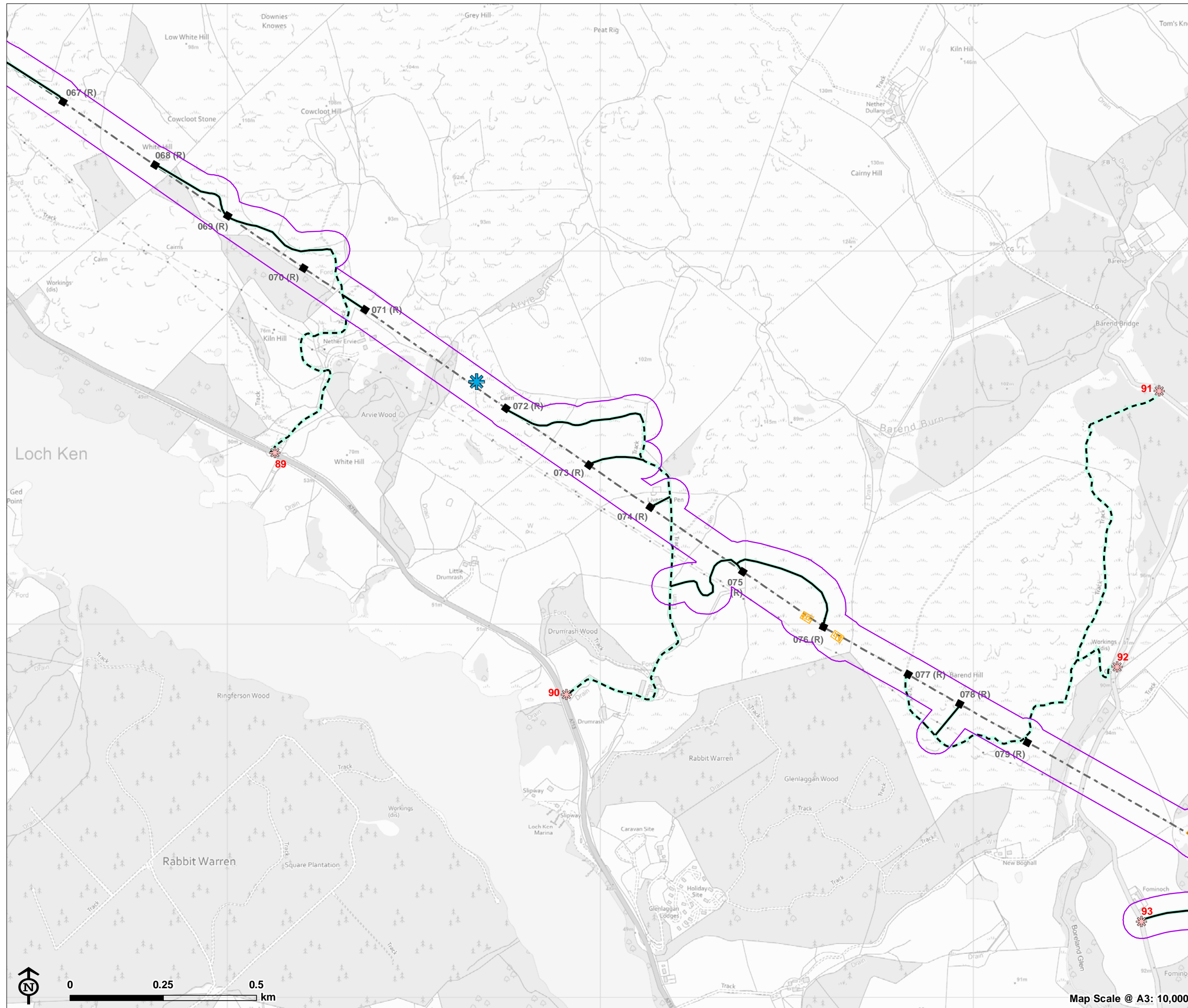
- Overhead line infrastructure**
- Existing tower for removal
 - - - Existing 132kV overhead line to be removed (following construction of the KTR Project)
 - ✱ Access point
- Access to towers for removal**
- - - Existing access
 - New access
 - Working area
- Terrestrial Protected Species Survey**
- Study area
- Reptile field sign**
- ✱ Potential hibernacula
- Forestry Enterprise data (now Forestry and Land Scotland)**
- Pine marten field sign**
- ☆ Den box
 - ◇ Historic sighting



Technical Appendix 10.3: Protected Species Survey

Figure 2.22: Terrestrial Protected Species

- Overhead line infrastructure**
- Existing tower for removal
 - - - Existing 132kV overhead line to be removed (following construction of the KTR Project)
 - ✱ Access point
- Access to towers for removal**
- - - Existing access
 - New access
 - Working area
- Terrestrial Protected Species Survey**
- Study area
- Reptile field sign**
- ✱ Potential hibernacula



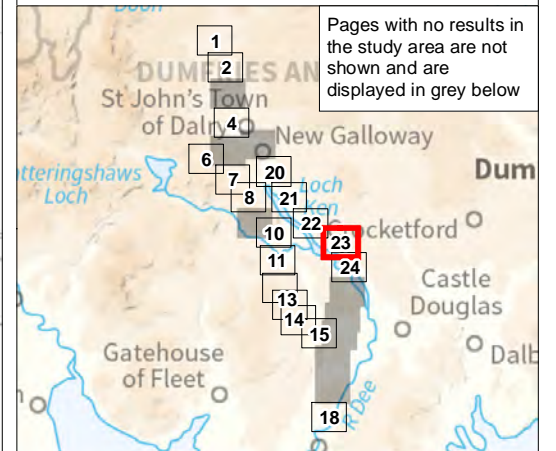
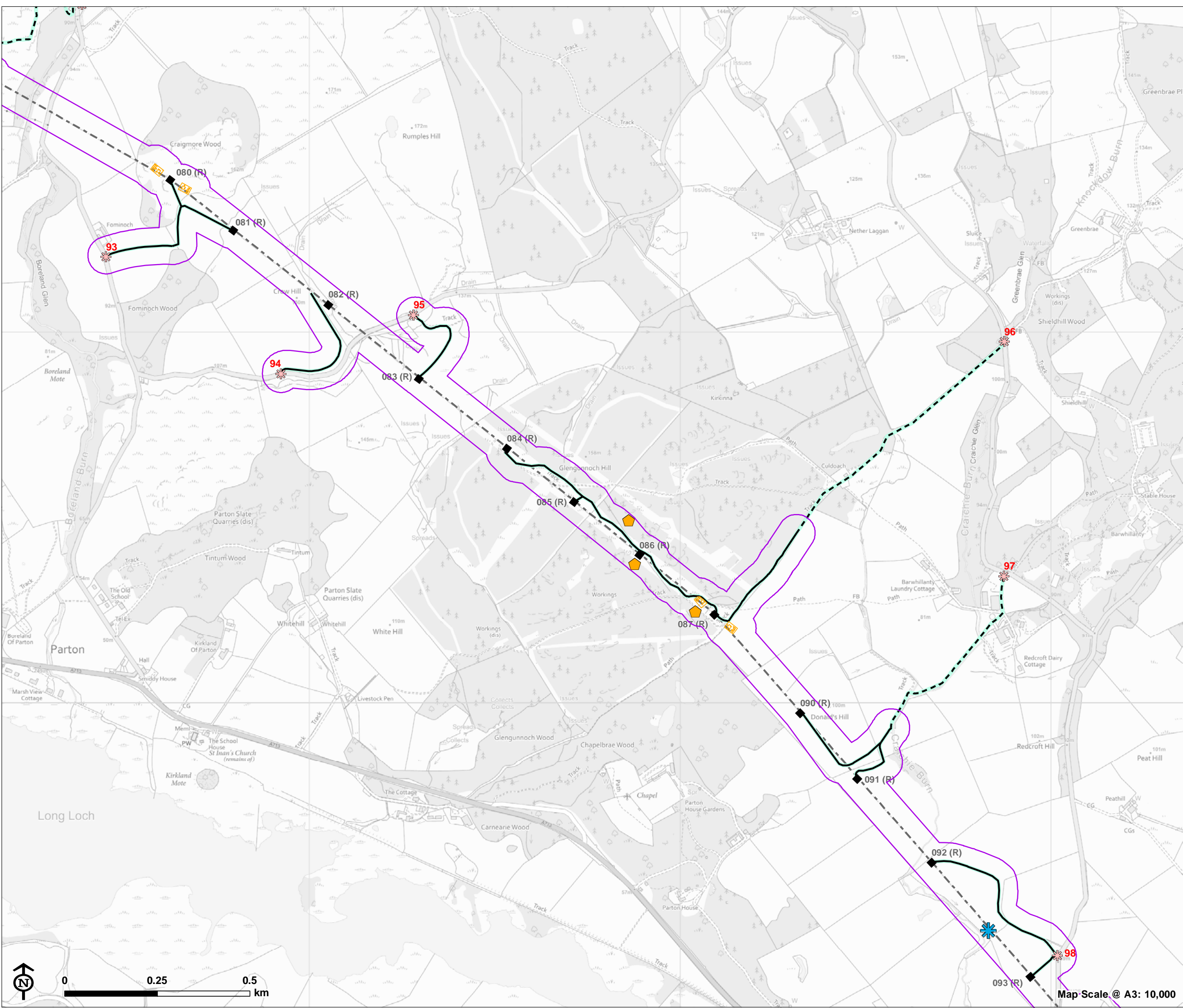
Map Scale @ A3: 10,000



Technical Appendix 10.3: Protected Species Survey

Figure 2.23: Terrestrial Protected Species

- Overhead line infrastructure**
- Existing tower for removal
 - - - Existing 132kV overhead line to be removed (following construction of the KTR Project)
 - ✿ Access point
- Access to towers for removal**
- - - Existing access
 - New access
 - Working area
- Terrestrial Protected Species Survey**
- Study area
- Red squirrel field sign**
- Foraging remains
- Reptile field sign**
- Potential hibernacula



Pages with no results in the study area are not shown and are displayed in grey below

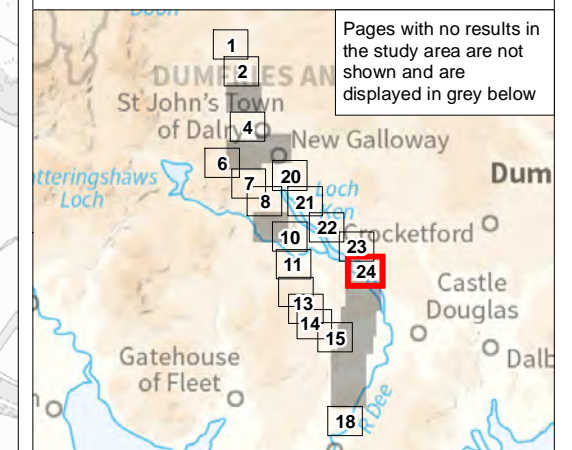
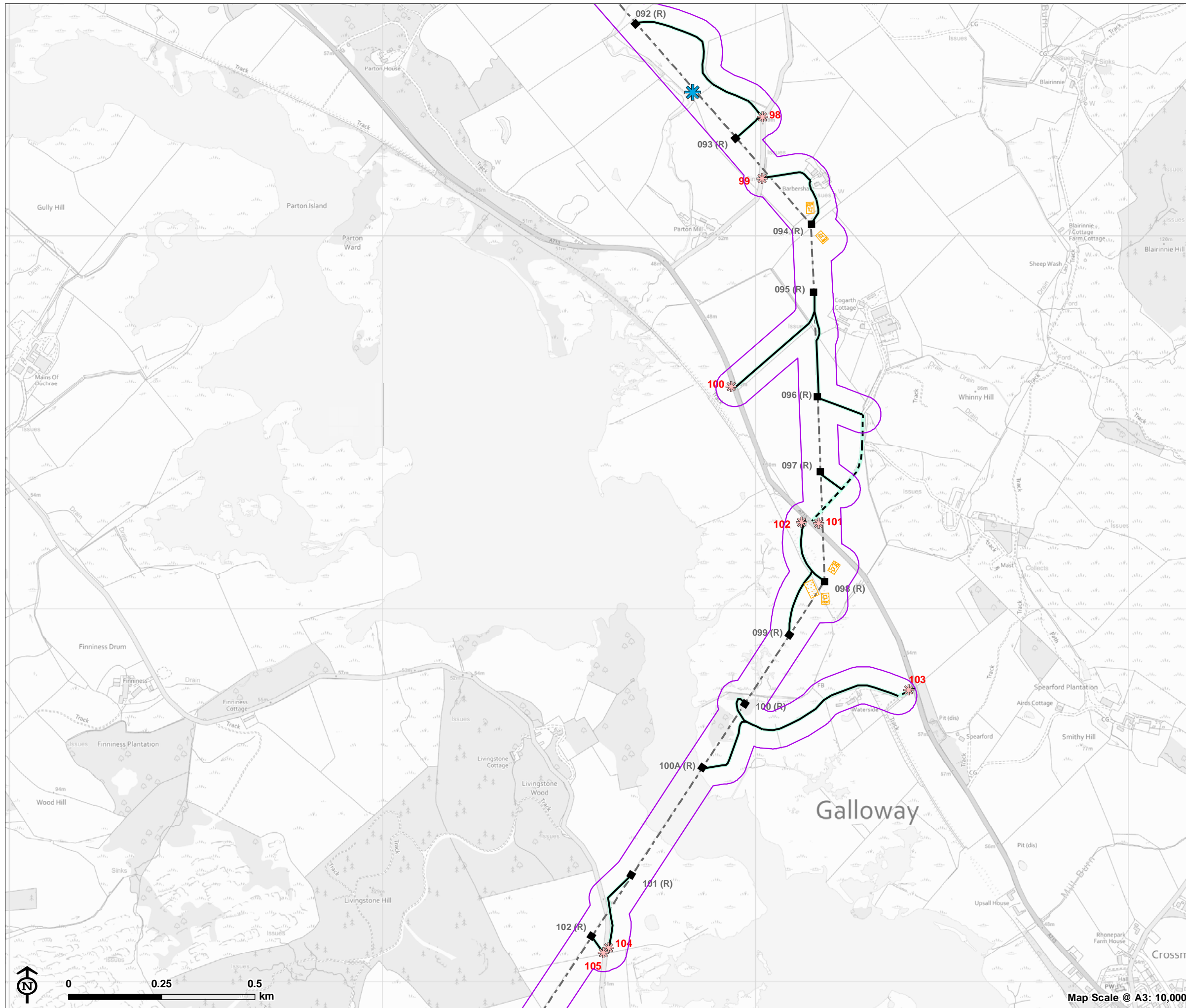


Map Scale @ A3: 10,000

Technical Appendix 10.3: Protected Species Survey

Figure 2.24: Terrestrial Protected Species

- Overhead line infrastructure**
- Existing tower for removal
 - - - Existing 132kV overhead line to be removed (following construction of the KTR Project)
 - ✿ Access point
- Access to towers for removal**
- - - Existing access
 - New access
 - Working area
- Terrestrial Protected Species Survey**
- Study area
- Reptile field sign**
- ✿ Potential hibernacula



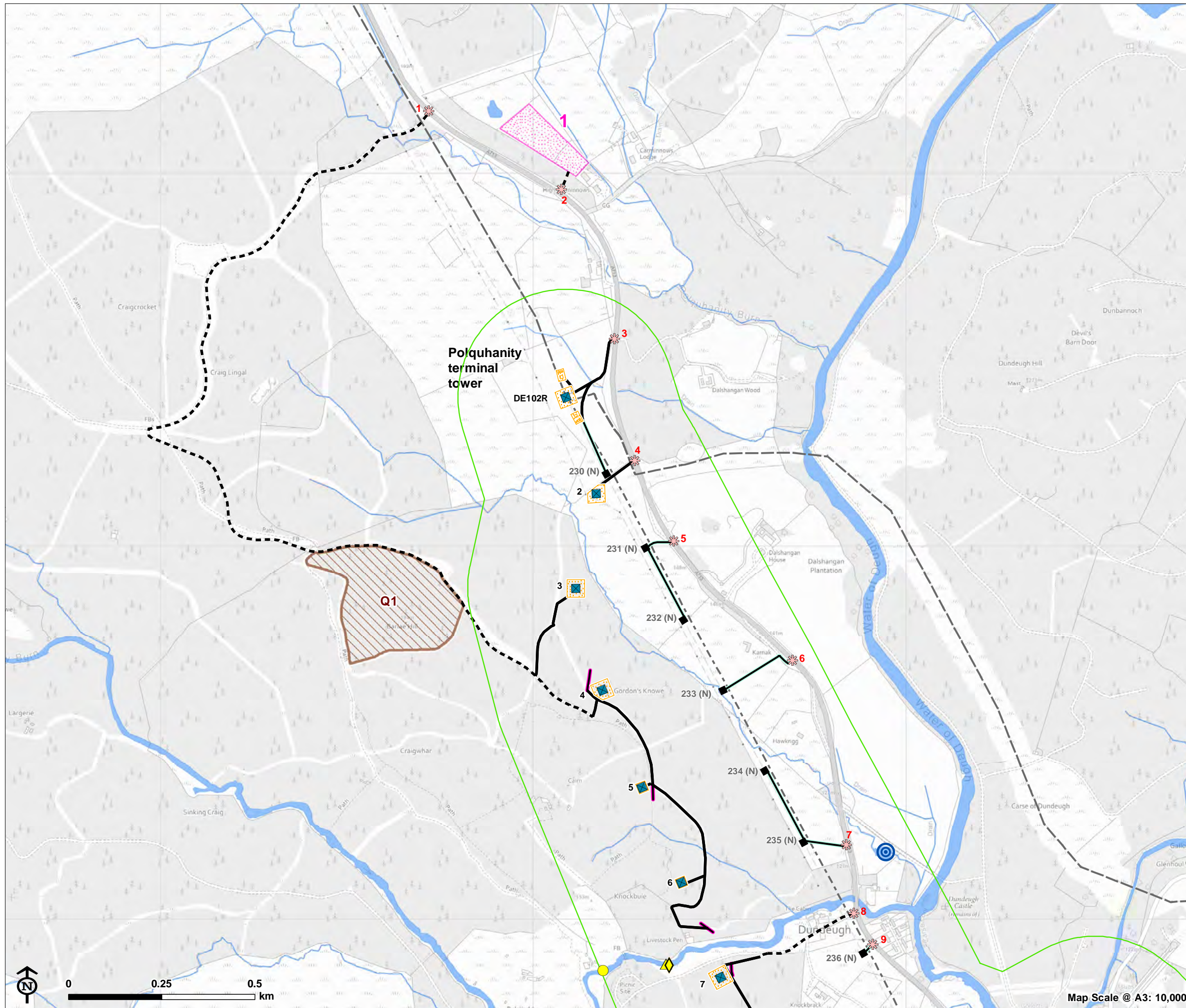
Pages with no results in the study area are not shown and are displayed in grey below



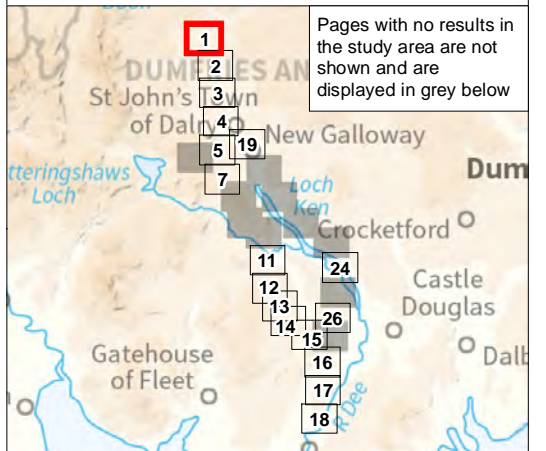
Map Scale @ A3: 10,000

Technical Appendix 10.3: Protected Species Survey


Figure 3.1: Aquatic Protected Species Survey Results



- Overhead line infrastructure**
- Polquhanity to Glenlee via Kendoon (steel lattice tower)
 - Existing tower for removal
 - Existing 132kV overhead line to be removed (following construction of the KTR Project)
 - Existing network
 - Access point
- Access to proposed towers**
- Existing access
 - New access
 - Timber extraction spur
- Access to towers for removal**
- New access
 - Working area
 - Construction compound
 - Potential quarry working area
- Aquatic Protected Species**
- Study area
- Otter field signs**
- Resting site - Hover
 - Spraint
 - Other
 - Pond Locations



Pages with no results in the study area are not shown and are displayed in grey below

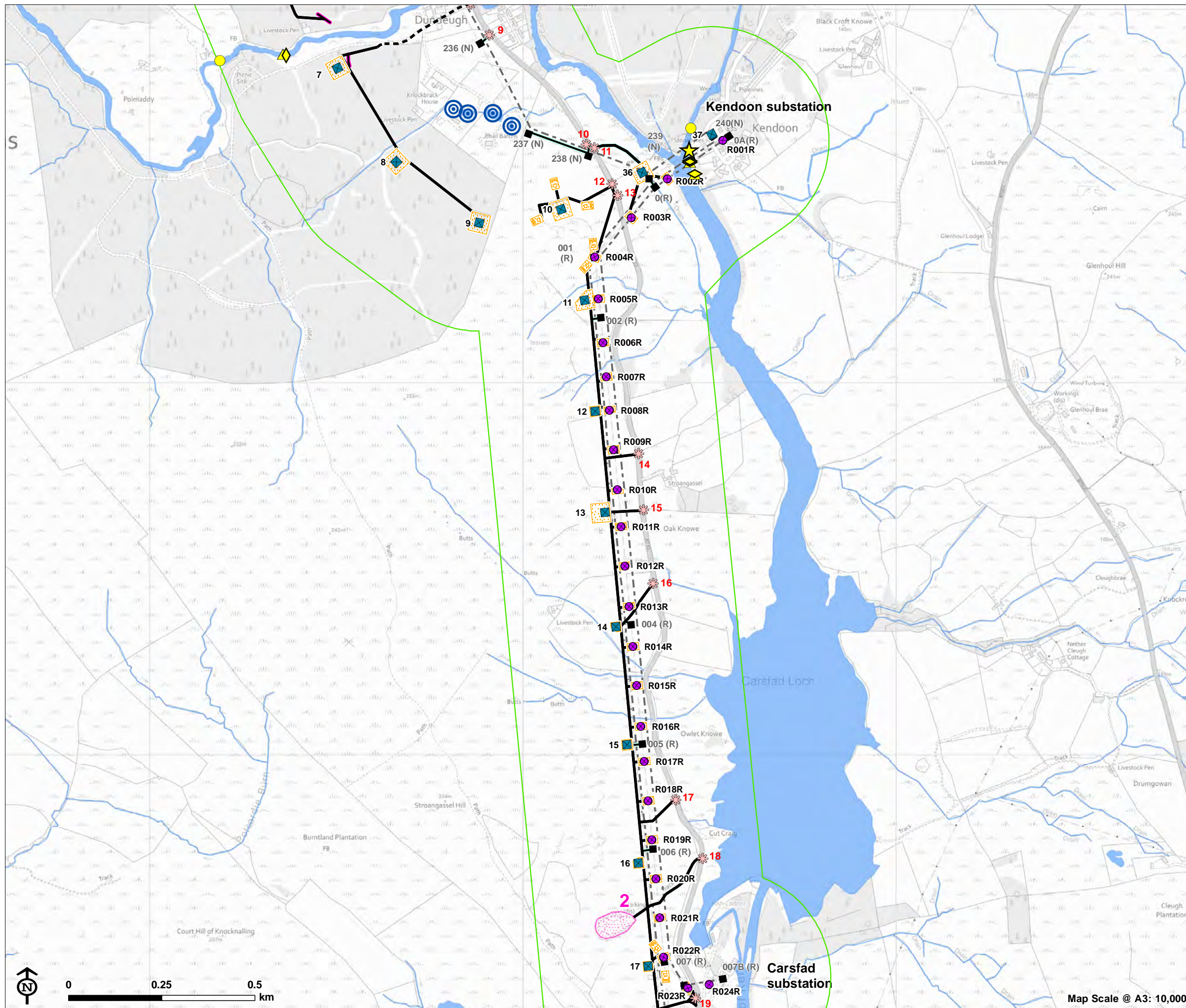


Map Scale @ A3: 10,000



Technical Appendix 10.3: Protected Species Survey

Figure 3.2: Aquatic Protected Species Survey Results



Overhead line infrastructure

- Polquhanity to Glenlee via Kendoon (steel lattice tower)
- Carsfad to Kendoon (wood pole)
- Existing tower for removal
- Existing 132kV overhead line to be removed (following construction of the KTR Project)
- ✱ Access point

Access to proposed towers

- Existing access
- New access
- Timber extraction spur

Access to towers for removal

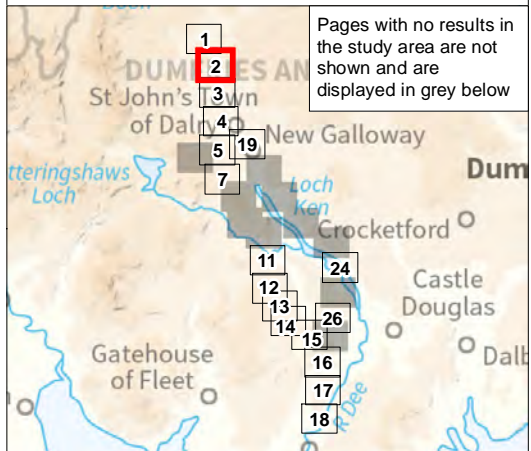
- New access
- Working area
- Construction compound

Aquatic Protected Species

- Study area

Otter field signs

- ★ Resting site - Holt
- ◇ Resting site - Couch
- ◇ Resting site - Hover
- ▲ Spraint
- Other
- ◎ Pond Locations








Pages with no results in the study area are not shown and are displayed in grey below




Technical Appendix 10.3: Protected Species Survey

Figure 3.3: Aquatic Protected Species Survey Results





Overhead line infrastructure

-  Polquhanity to Glenlee via Kendon (steel lattice tower)
-  Carsfad to Kendon (wood pole)
-  Existing tower for removal
-  Existing 132kV overhead line to be removed (following construction of the KTR Project)
-  Access point



Access to proposed towers

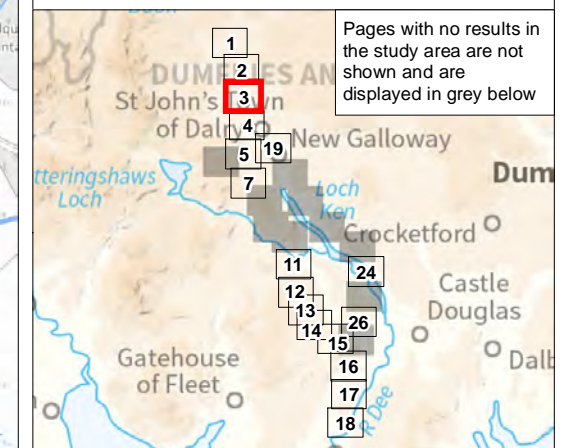
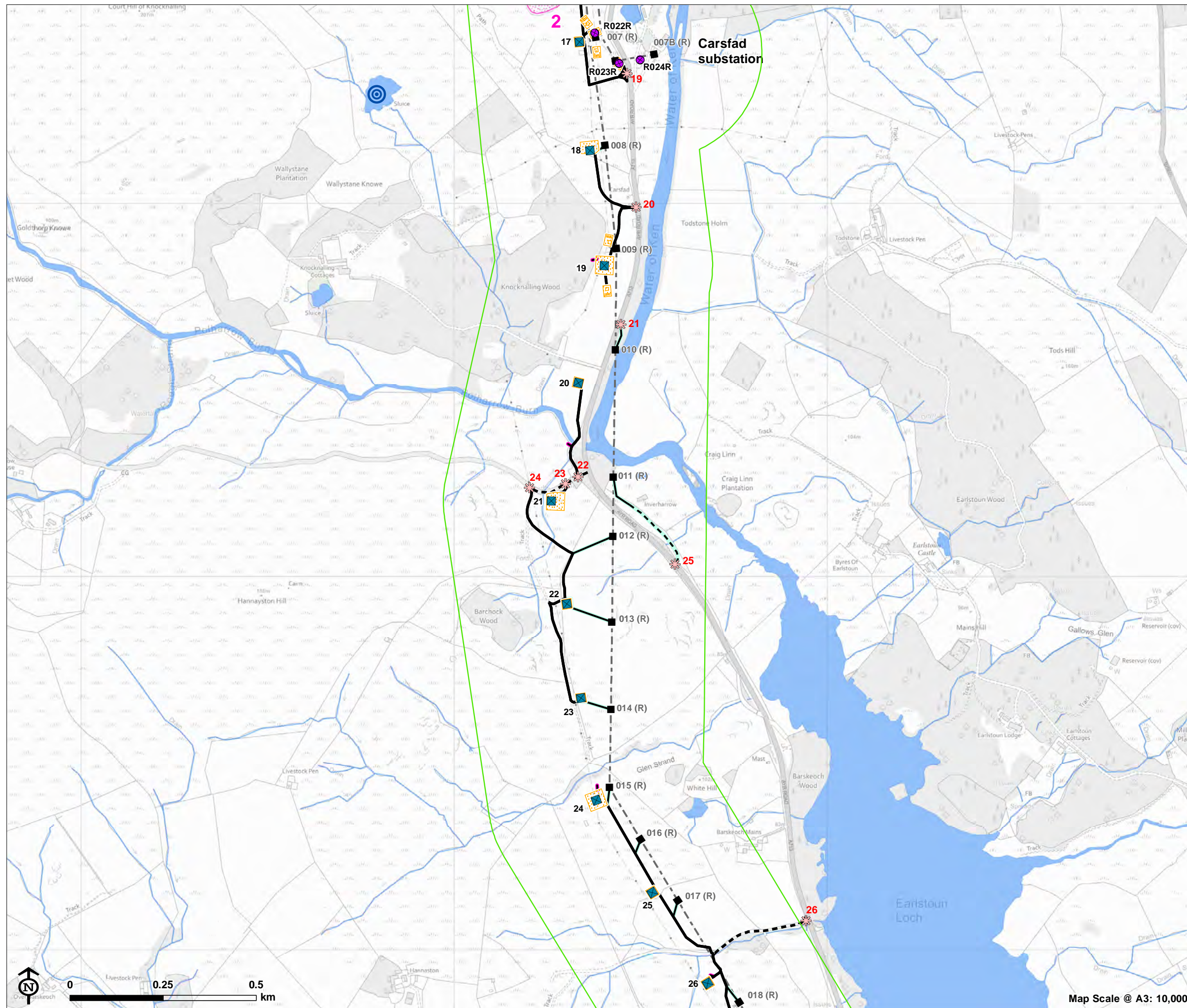
-  Existing access
-  New access
-  Timber extraction spur

Access to towers for removal

-  Existing access
-  New access
-  Working area
-  Construction compound

Aquatic Protected Species

-  Study area
-  Pond Locations

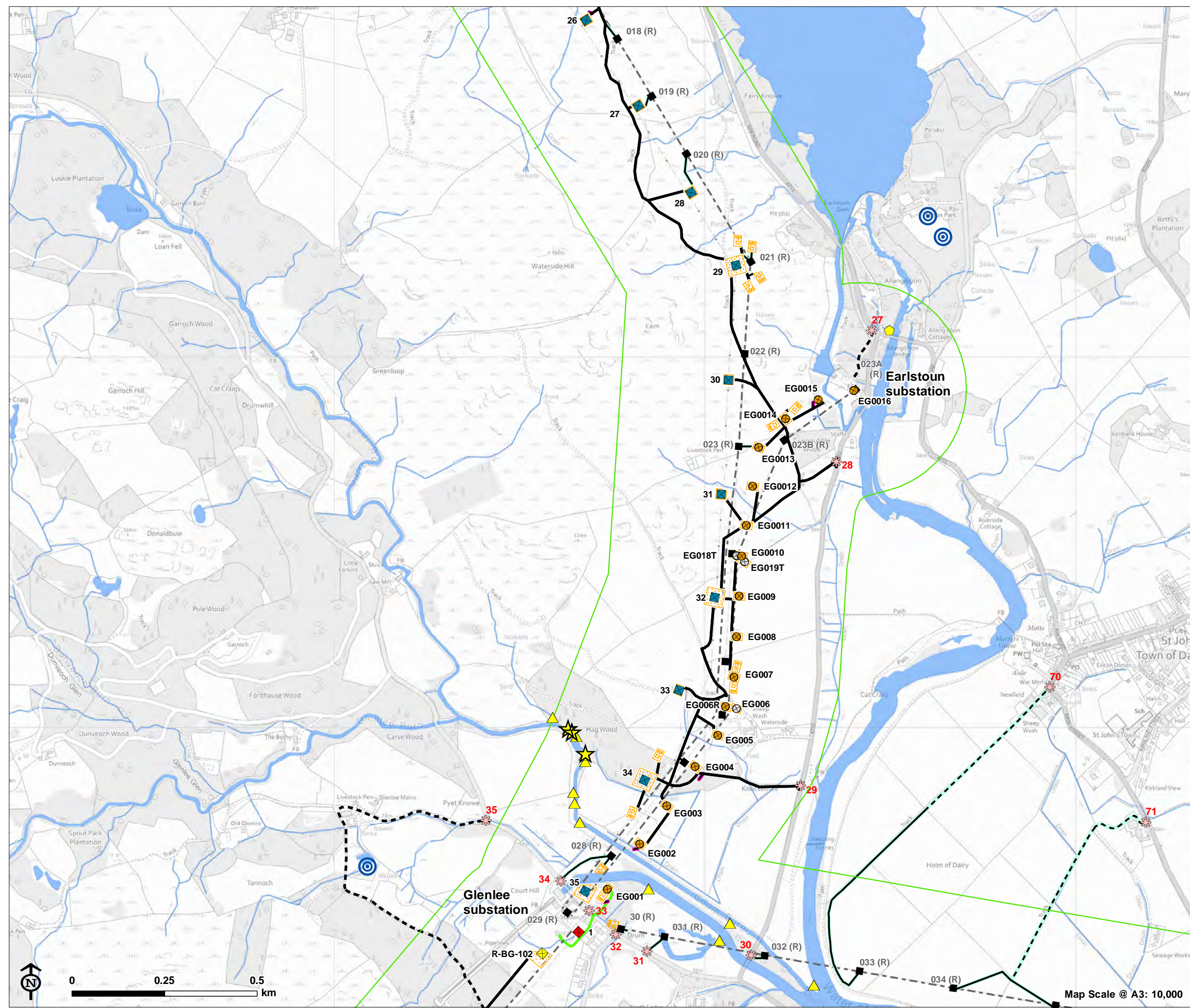


Pages with no results in the study area are not shown and are displayed in grey below

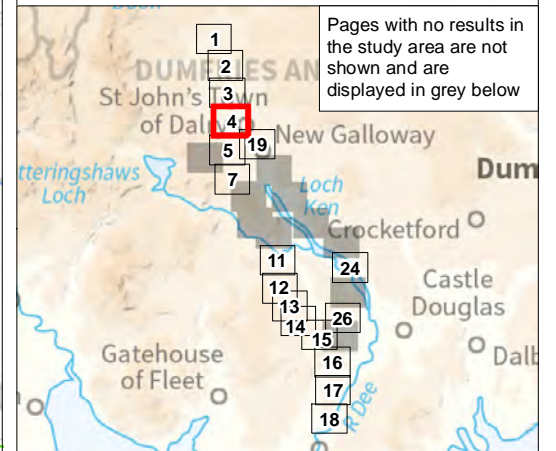


Technical Appendix 10.3: Protected Species Survey

Figure 3.4: Aquatic Protected Species Survey Results



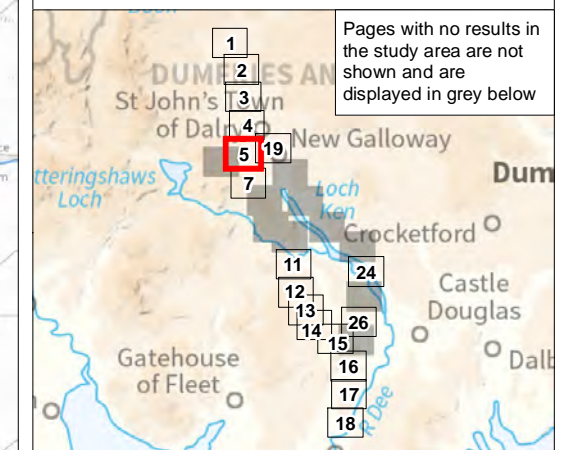
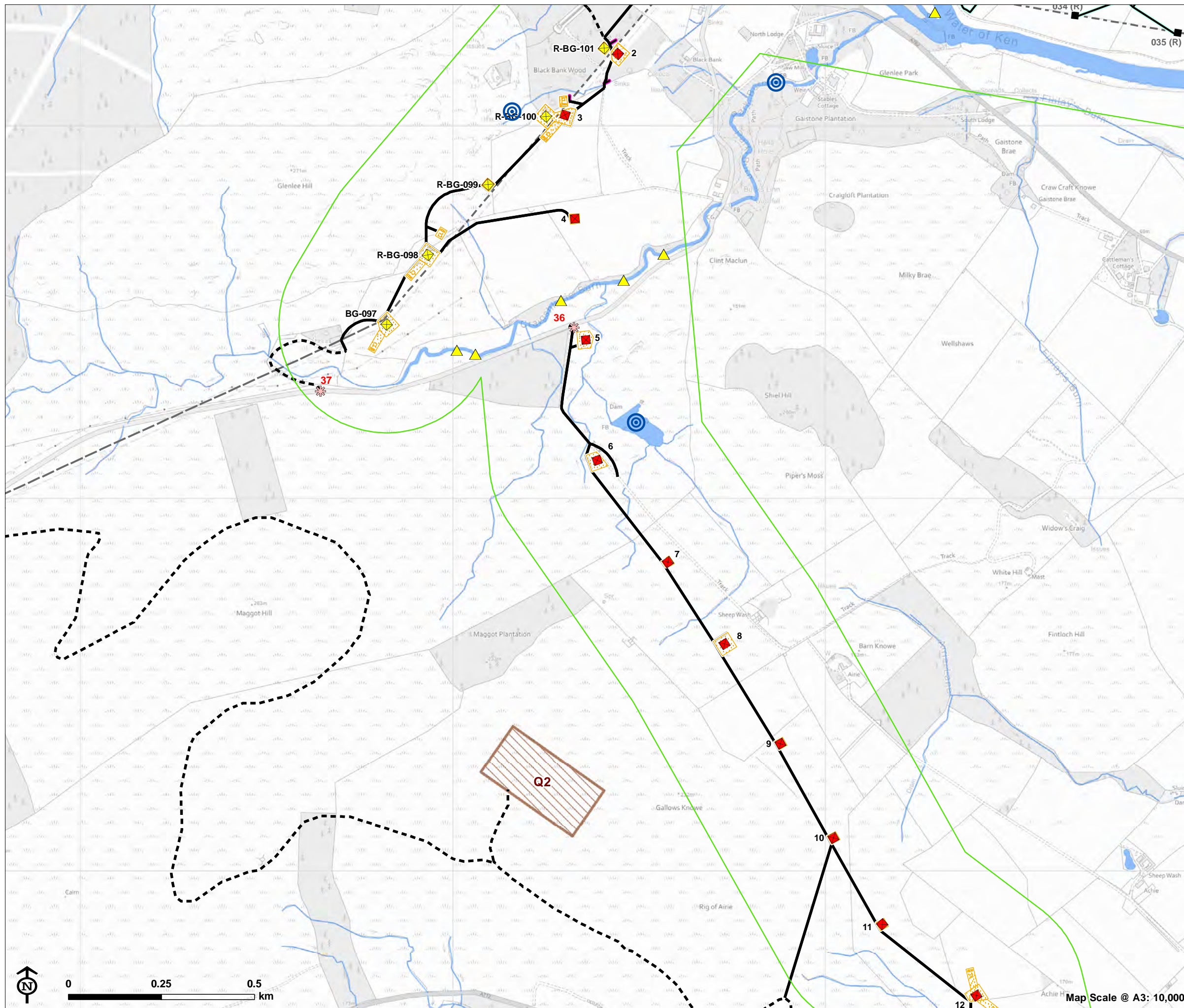
- Overhead line infrastructure**
- Polquharity to Glenlee via Kendon (steel lattice tower)
 - Earlstoun to Glenlee (wood pole)
 - ⊗ Earlstoun to Glenlee (temporary wood pole)
 - Glenlee to Tongland (steel lattice tower)
 - BG route deviation (steel lattice tower)
 - Existing tower for removal
 - Existing 132kV overhead line to be removed (following construction of the KTR Project)
 - Underground cable
- Access to proposed towers**
- Existing access
 - New access
 - Timber extraction spur
- Access to towers for removal**
- Existing access
 - New access
- Aquatic Protected Species**
- Study area
- Otter field signs**
- ★ Resting site - Holt
 - ▲ Spraint
 - ▲ Potential Otter habitat
 - ⊗ Pond Locations



Technical Appendix 10.3: Protected Species Survey

Figure 3.5: Aquatic Protected Species Survey Results

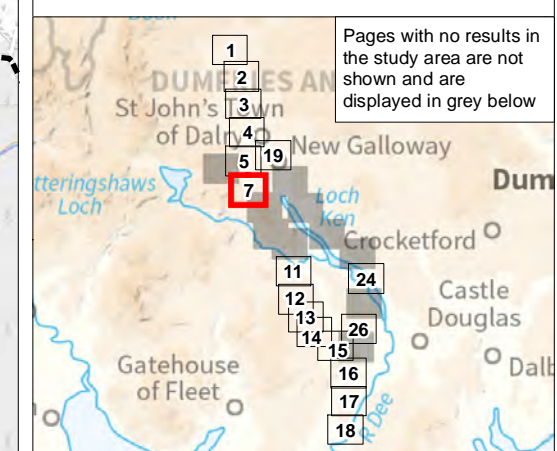
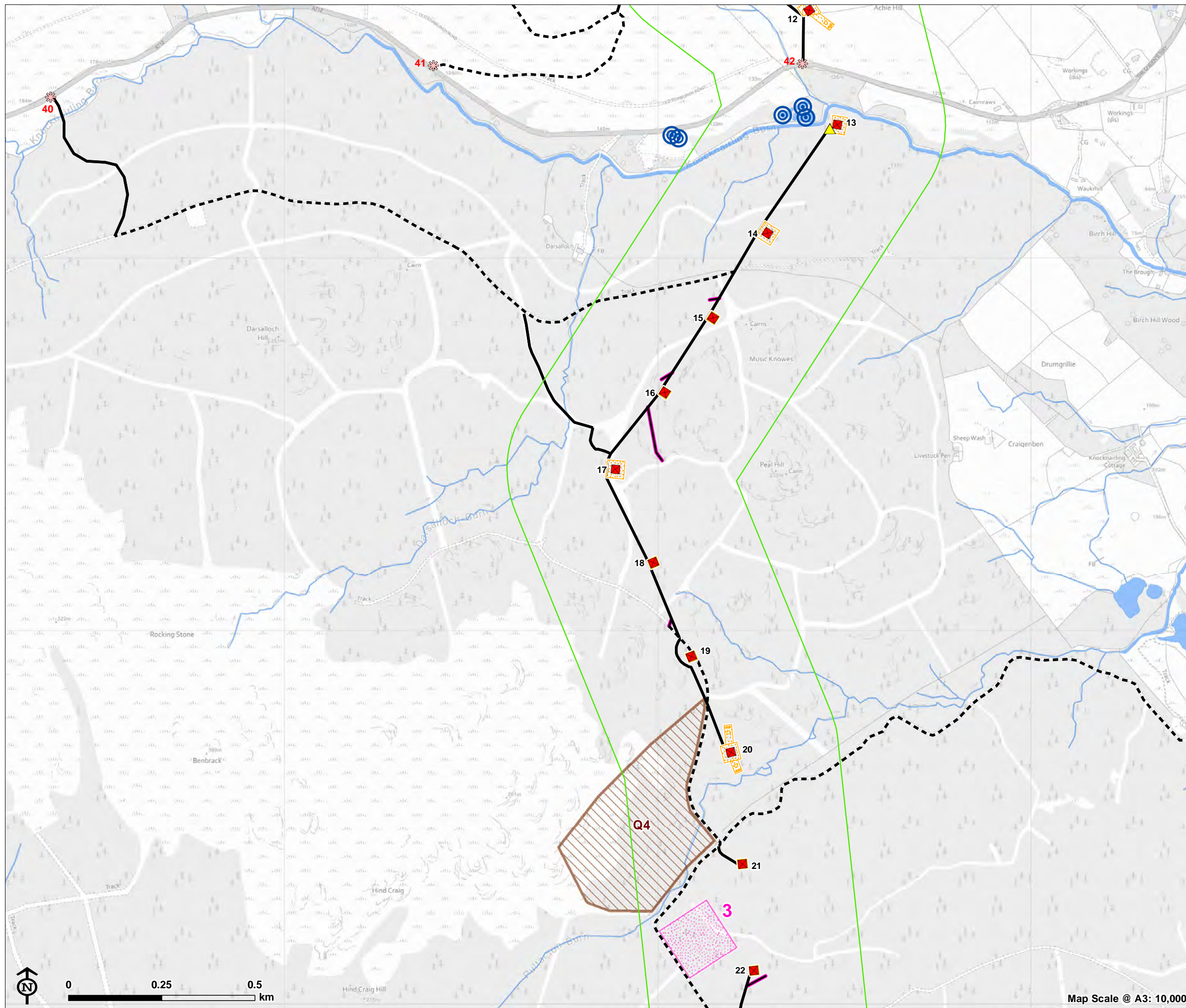
- Overhead line infrastructure**
- Glenlee to Tongland (steel lattice tower)
 - BG route deviation (steel lattice tower)
 - Existing tower for removal
 - Existing 132kV overhead line to be removed (following construction of the KTR Project)
 - Existing network
 - ✱ Access point
- Access to proposed towers**
- Existing access
 - New access
 - Timber extraction spur
- Access to towers for removal**
- Existing access
 - New access
- Working area
■ Potential quarry working area
- Aquatic Protected Species**
- Study area
- Otter field signs**
- ▲ Spraint
 - ⊙ Pond Locations



Technical Appendix 10.3: Protected Species Survey

Figure 3.7: Aquatic Protected Species Survey Results

- Overhead line infrastructure**
- Glenlee to Tongland (steel lattice tower)
 - ✱ Access point
- Access to proposed towers**
- - - Existing access
 - New access
 - Timber extraction spur
- Working areas**
- ▨ Working area
 - ▨ Construction compound
 - ▨ Potential quarry working area
- Aquatic Protected Species**
- ▭ Study area
- Otter field signs**
- ▲ Spraint
 - ◎ Pond Locations

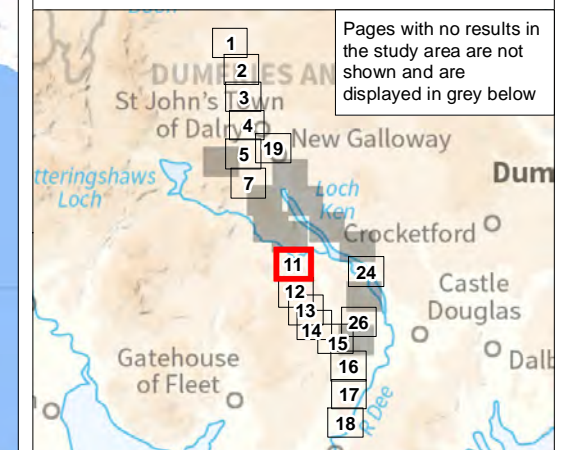
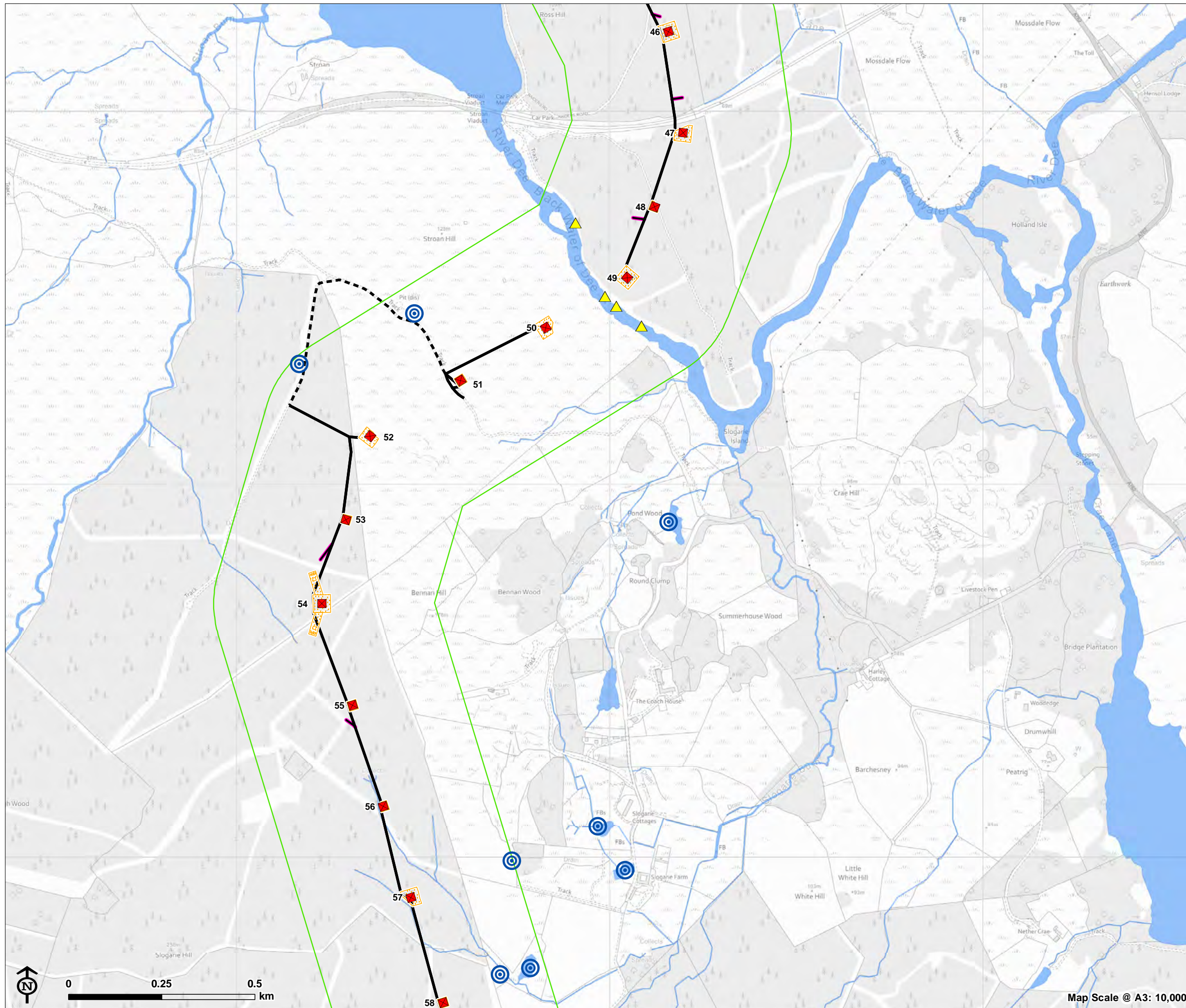


Pages with no results in the study area are not shown and are displayed in grey below

Technical Appendix 10.3: Protected Species Survey

Figure 3.11: Aquatic Protected Species Survey Results

- Overhead line infrastructure**
- Glenlee to Tongland (steel lattice tower)
- Access to proposed towers**
- - - Existing access
 - New access
 - Timber extraction spur
 - ▨ Working area
- Aquatic Protected Species**
- ▭ Study area
- Otter field signs**
- ▲ Spraint
 - ◎ Pond Locations

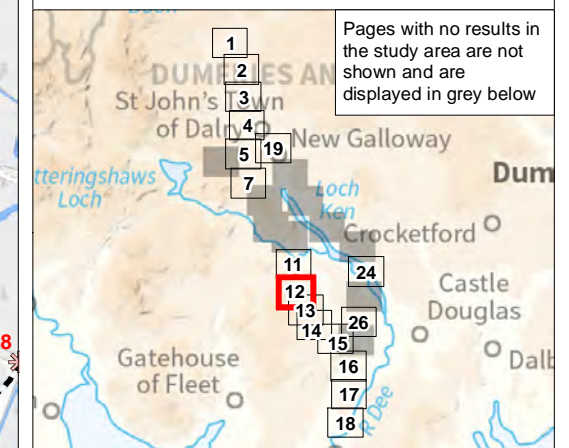
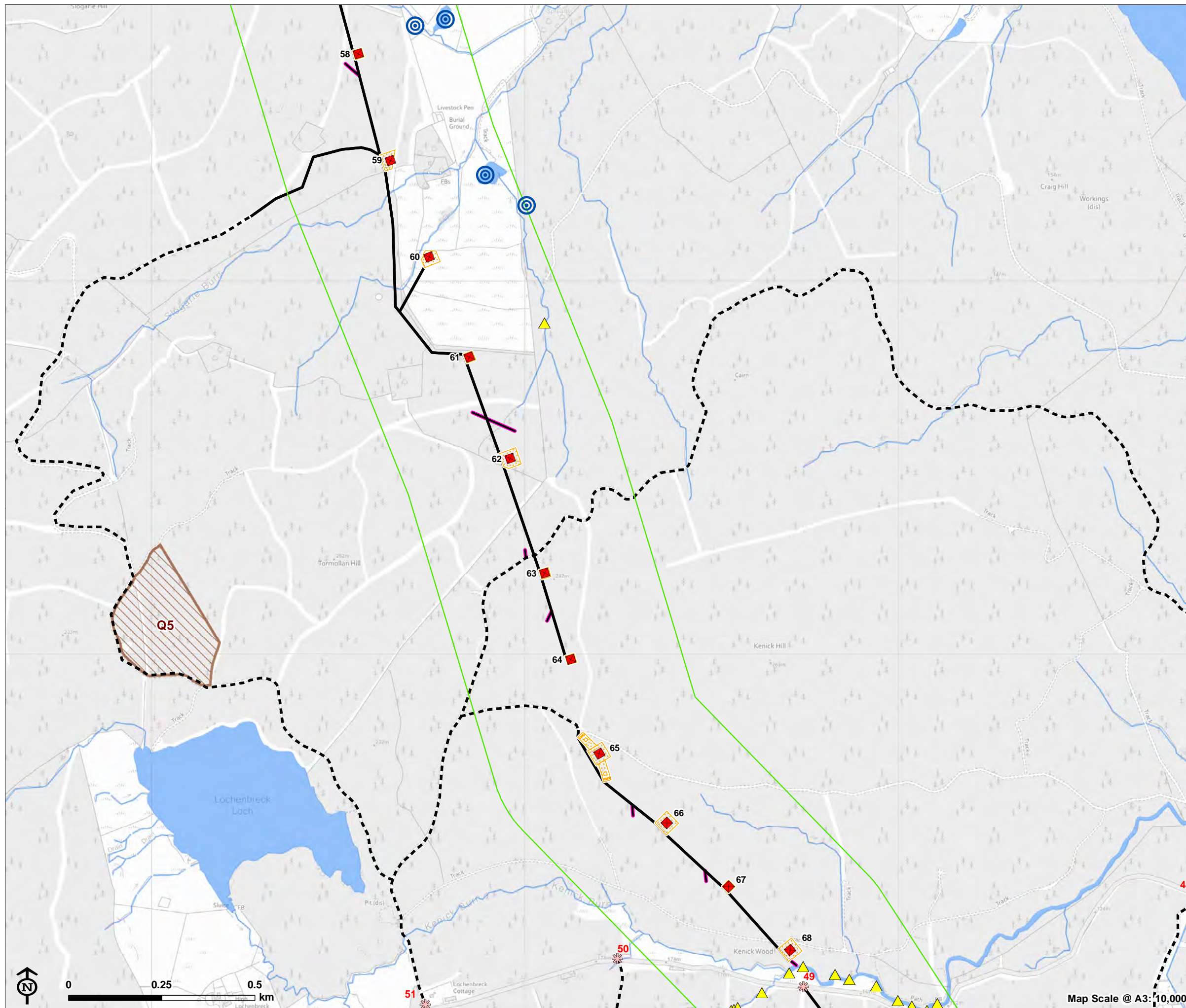


Pages with no results in the study area are not shown and are displayed in grey below

Technical Appendix 10.3: Protected Species Survey

Figure 3.12: Aquatic Protected Species Survey Results

- Overhead line infrastructure**
- Glenlee to Tongland (steel lattice tower)
 - ✱ Access point
- Access to proposed towers**
- - - Existing access
 - New access
 - Timber extraction spur
 - ▨ Working area
 - ▨ Potential quarry working area
- Aquatic Protected Species**
- ▭ Study area
- Otter field signs**
- ▲ Spraint
 - ◎ Pond Locations

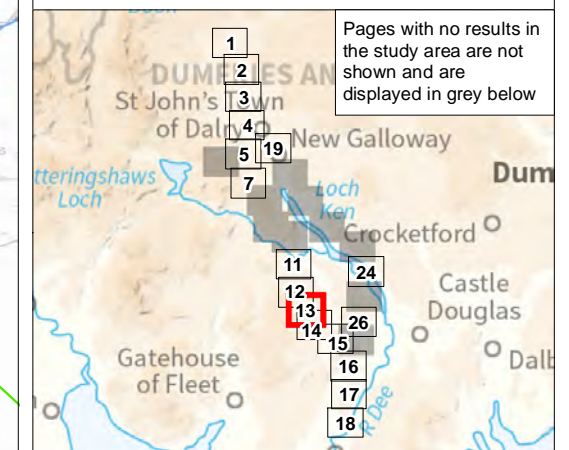
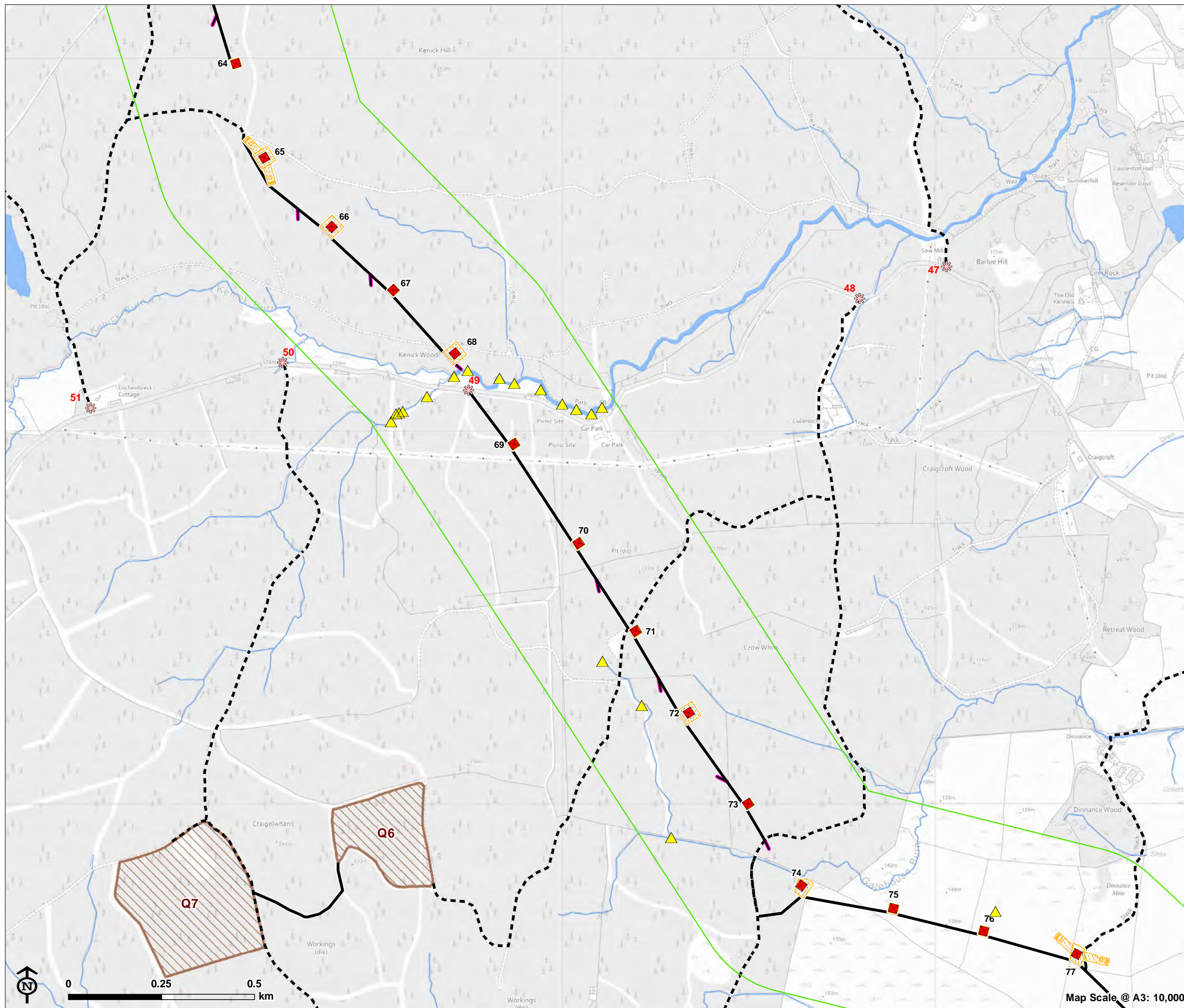


Pages with no results in the study area are not shown and are displayed in grey below

Technical Appendix 10.3: Protected Species Survey

Figure 3.13: Aquatic Protected Species Survey Results

- Overhead line infrastructure**
- Glenlee to Tongland (steel lattice tower)
 - ✱ Access point
- Access to proposed towers**
- - - Existing access
 - New access
 - Timber extraction spur
 - ▨ Working area
 - ▨ Potential quarry working area
- Aquatic Protected Species**
- ▭ Study area
- Otter field signs**
- ▲ Spraint



Pages with no results in the study area are not shown and are displayed in grey below

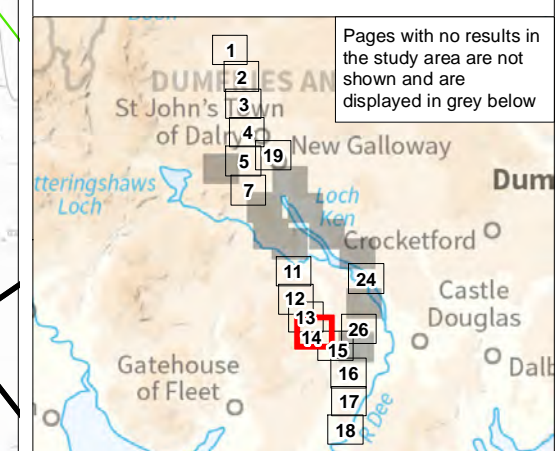
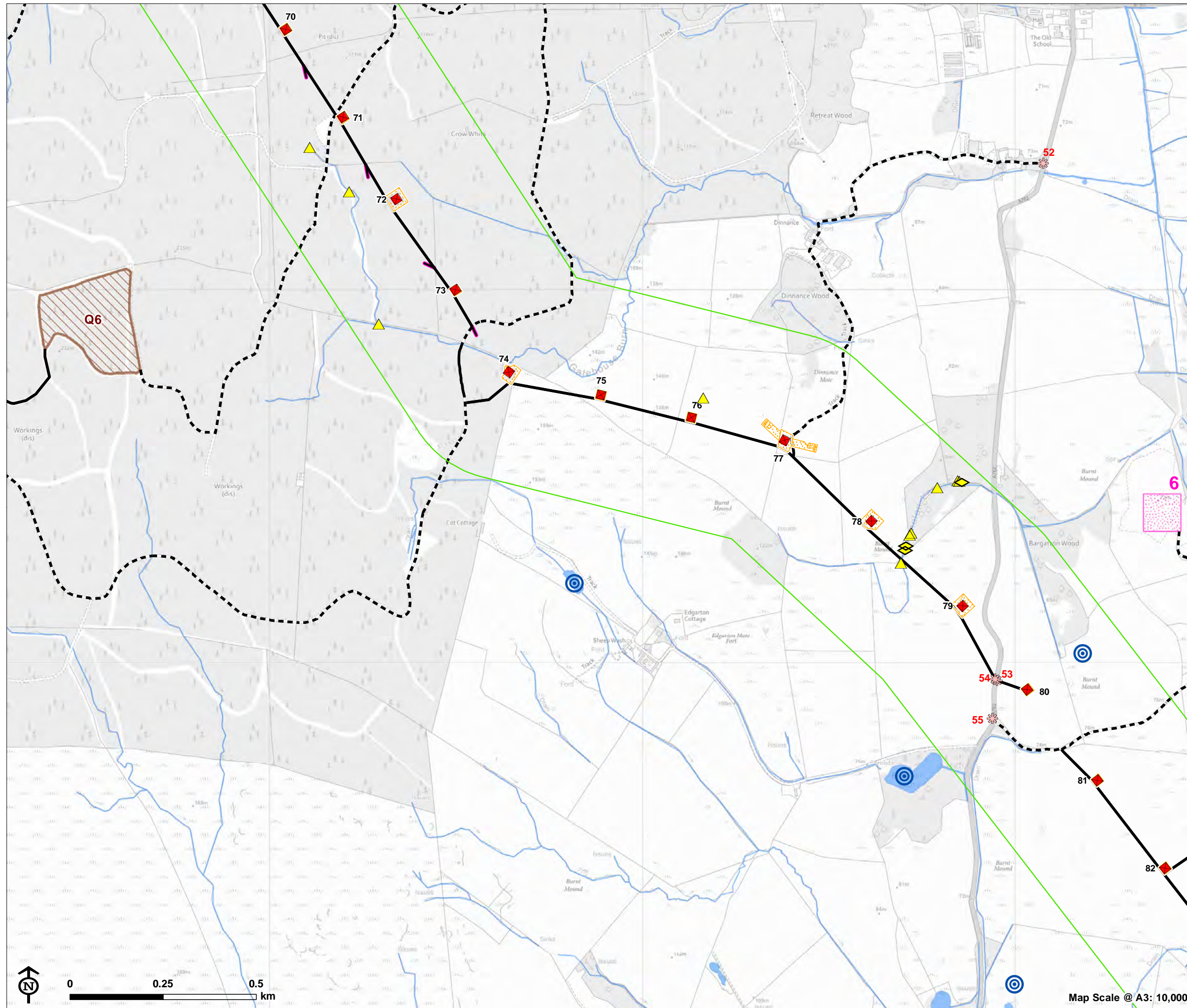


Map Scale @ A3: 10,000

Technical Appendix 10.3: Protected Species Survey

Figure 3.14: Aquatic Protected Species Survey Results

- Overhead line infrastructure**
- Glenlee to Tongland (steel lattice tower)
 - ✱ Access point
- Access to proposed towers**
- - - Existing access
 - New access
 - Timber extraction spur
 - ▨ Working area
 - ▨ Construction compound
 - ▨ Potential quarry working area
- Aquatic Protected Species**
- ▭ Study area
- Otter field signs**
- ◇ Resting site - Couch
 - ▲ Spraint
 - ◎ Pond Locations



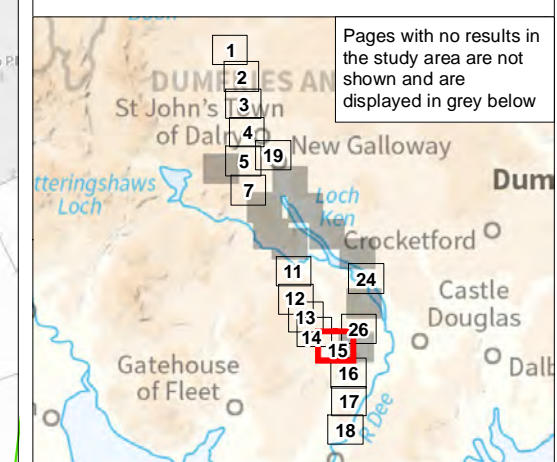
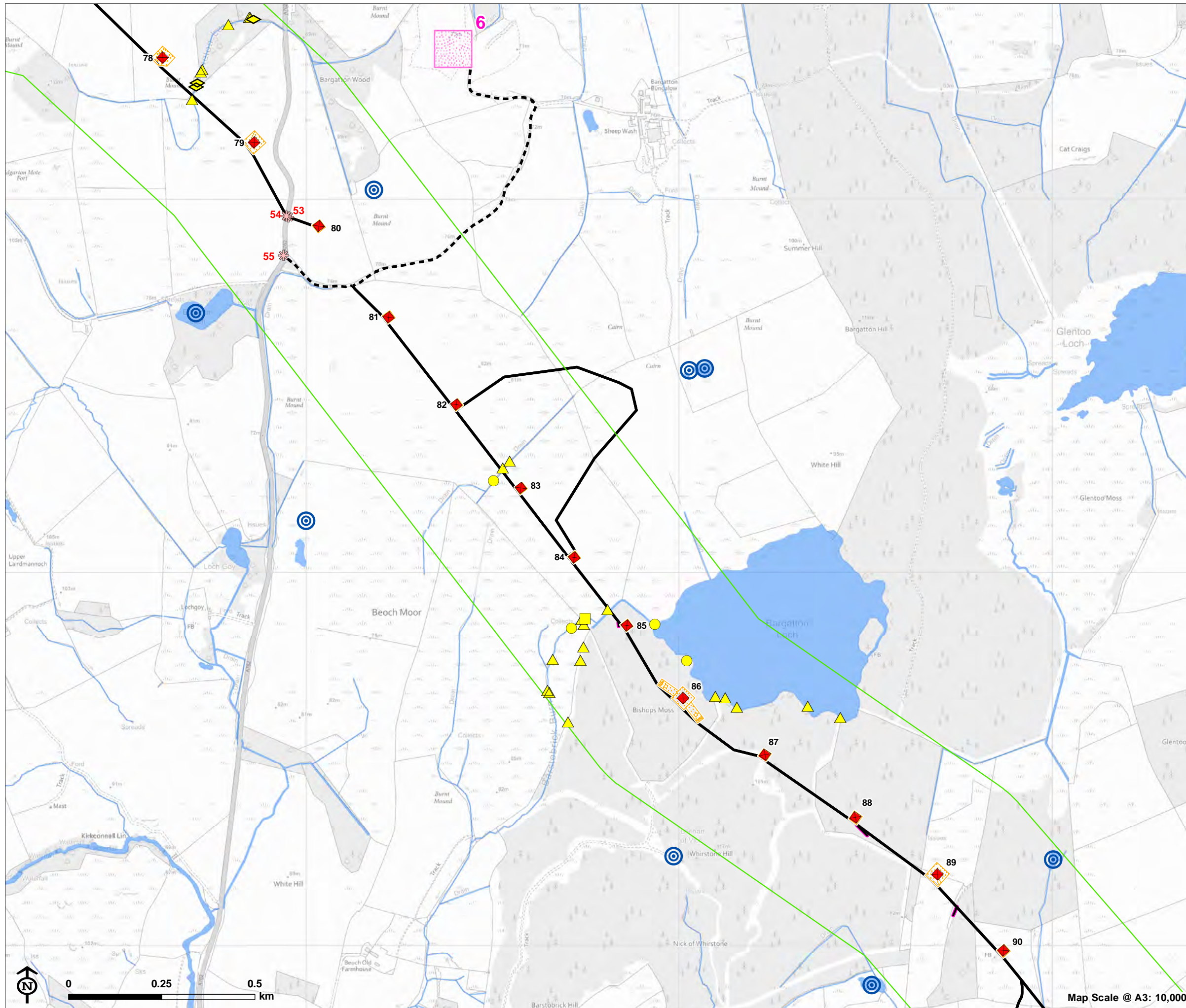
Pages with no results in the study area are not shown and are displayed in grey below



Technical Appendix 10.3: Protected Species Survey

Figure 3.15: Aquatic Protected Species Survey Results

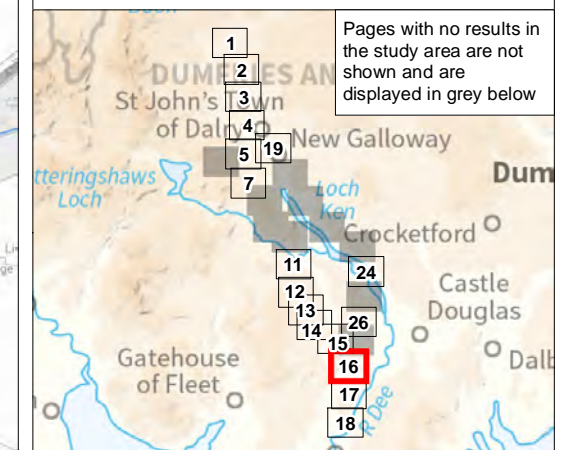
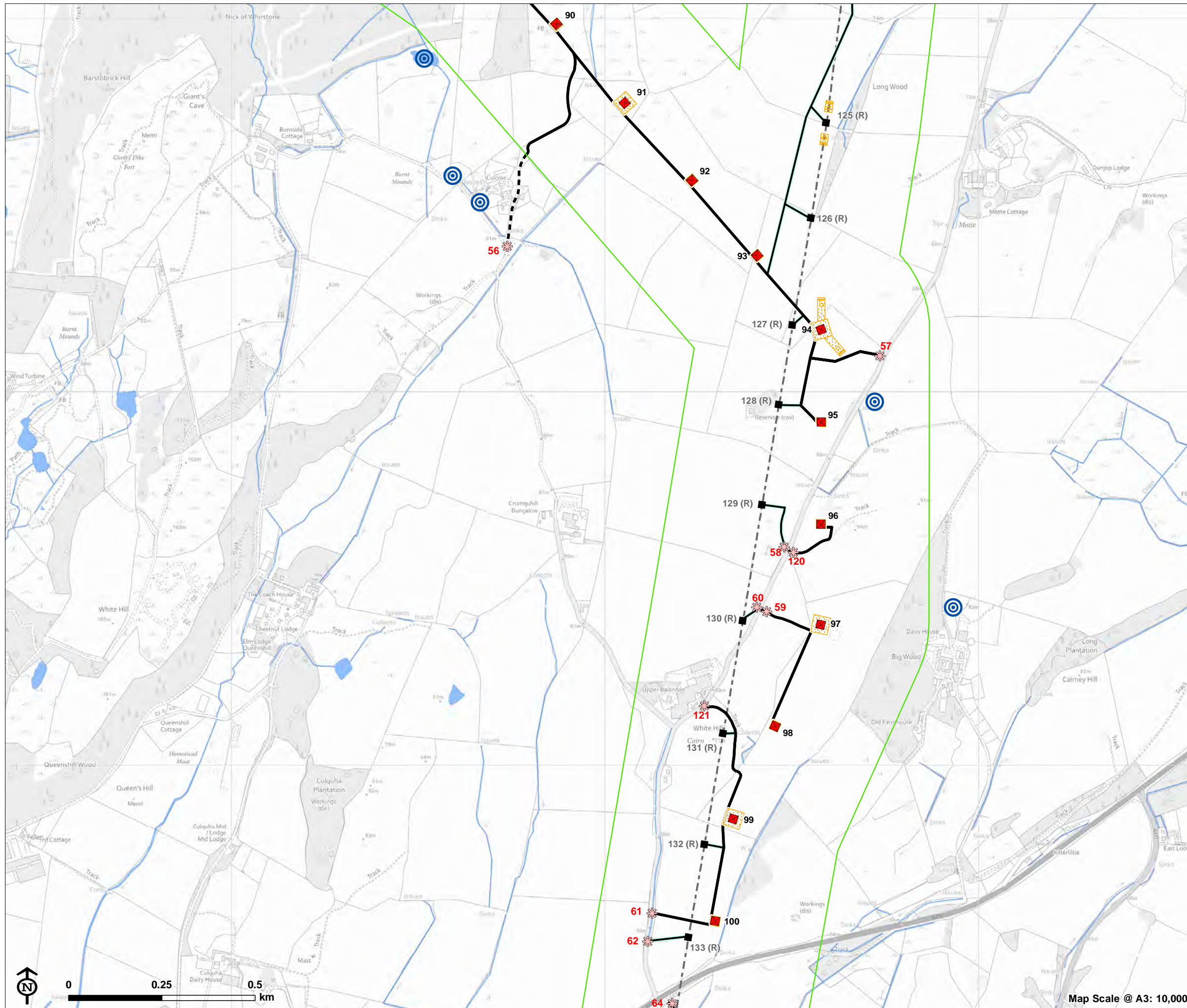
- Overhead line infrastructure**
- Glenlee to Tongland (steel lattice tower)
 - ✱ Access point
- Access to proposed towers**
- - - Existing access
 - New access
 - Timber extraction spur
 - ▨ Working area
 - ▨ Construction compound
- Aquatic Protected Species**
- ▭ Study area
- Otter field signs**
- ◇ Resting site - Couch
 - Footprint
 - ▲ Spraint
 - Other
 - ◎ Pond Locations



Technical Appendix 10.3: Protected Species Survey

Figure 3.16: Aquatic Protected Species Survey Results

- Overhead line infrastructure**
- Glenlee to Tongland (steel lattice tower)
 - Existing tower for removal
 - Existing 132kV overhead line to be removed (following construction of the KTR Project)
- ✱ Access point
- Access to proposed towers**
- Existing access
 - New access
- Access to towers for removal**
- New access
- Working area
- Aquatic Protected Species**
- Study area
 - Pond Locations



Pages with no results in the study area are not shown and are displayed in grey below

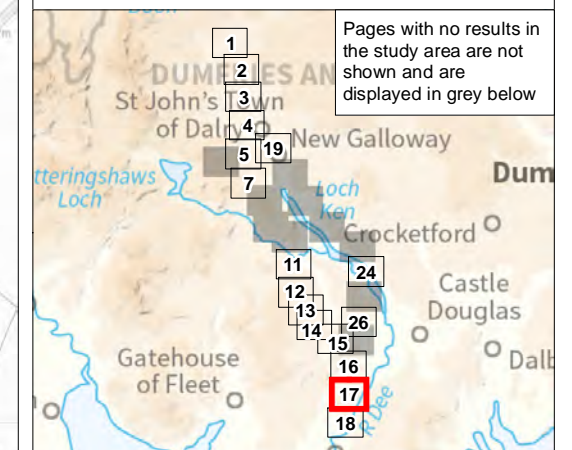
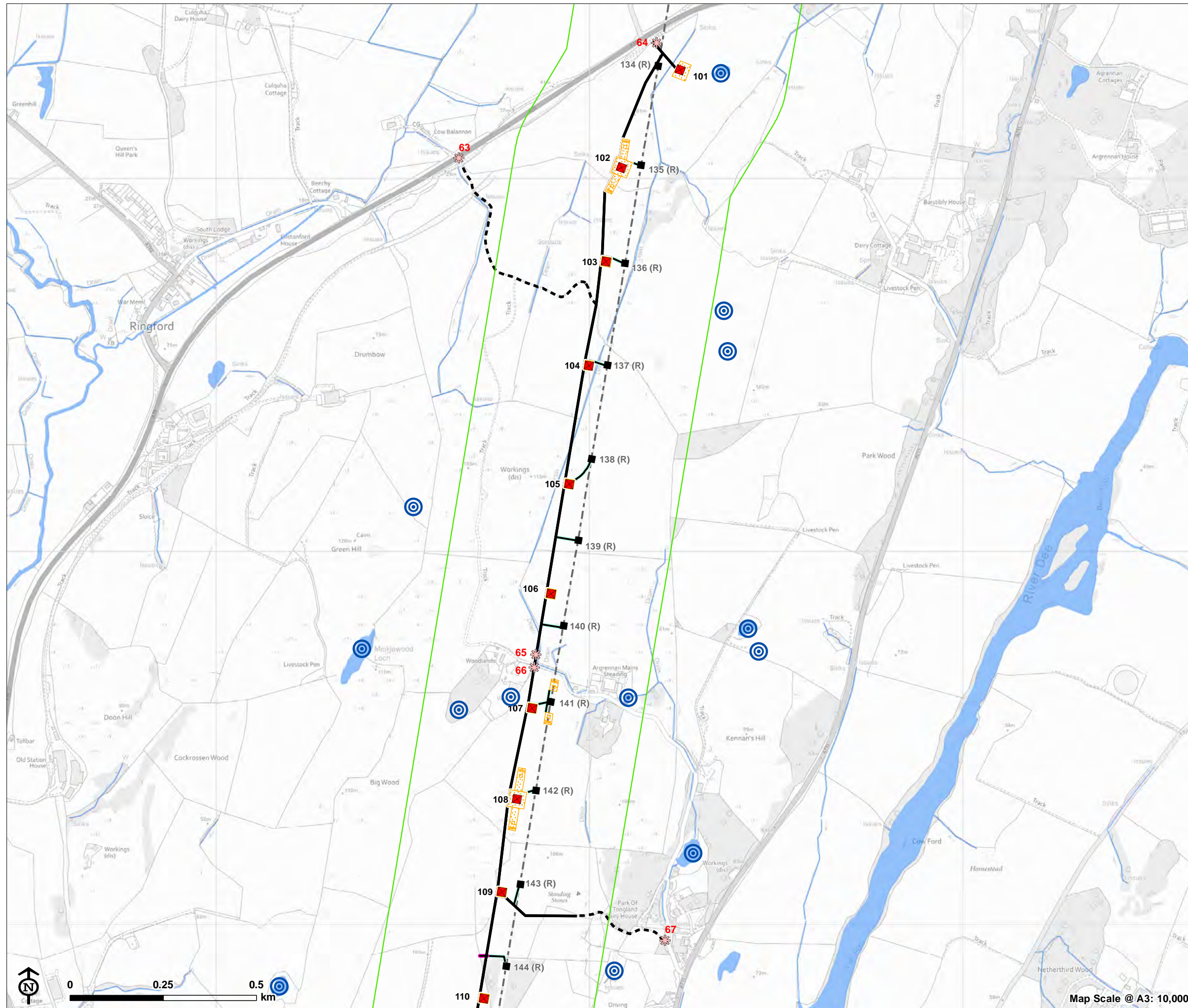


Map Scale @ A3: 10,000

Technical Appendix 10.3: Protected Species Survey

Figure 3.17: Aquatic Protected Species Survey Results

- Overhead line infrastructure**
- Glenlee to Tongland (steel lattice tower)
 - Existing tower for removal
 - Existing 132kV overhead line to be removed (following construction of the KTR Project)
- ✱ Access point
- Access to proposed towers**
- Existing access
 - New access
 - Timber extraction spur
- Access to towers for removal**
- New access
 - Working area
- Aquatic Protected Species**
- Study area
 - ⊙ Pond Locations



Pages with no results in the study area are not shown and are displayed in grey below



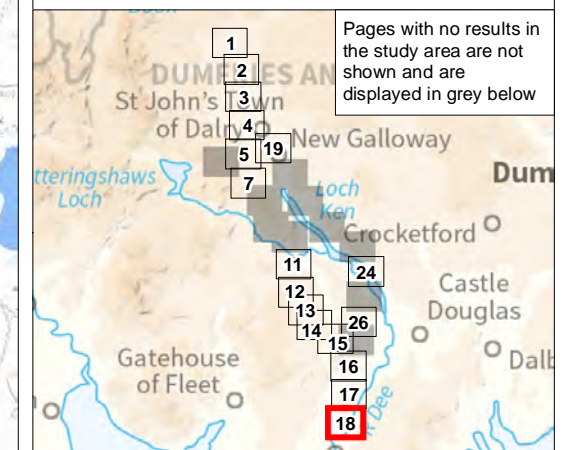
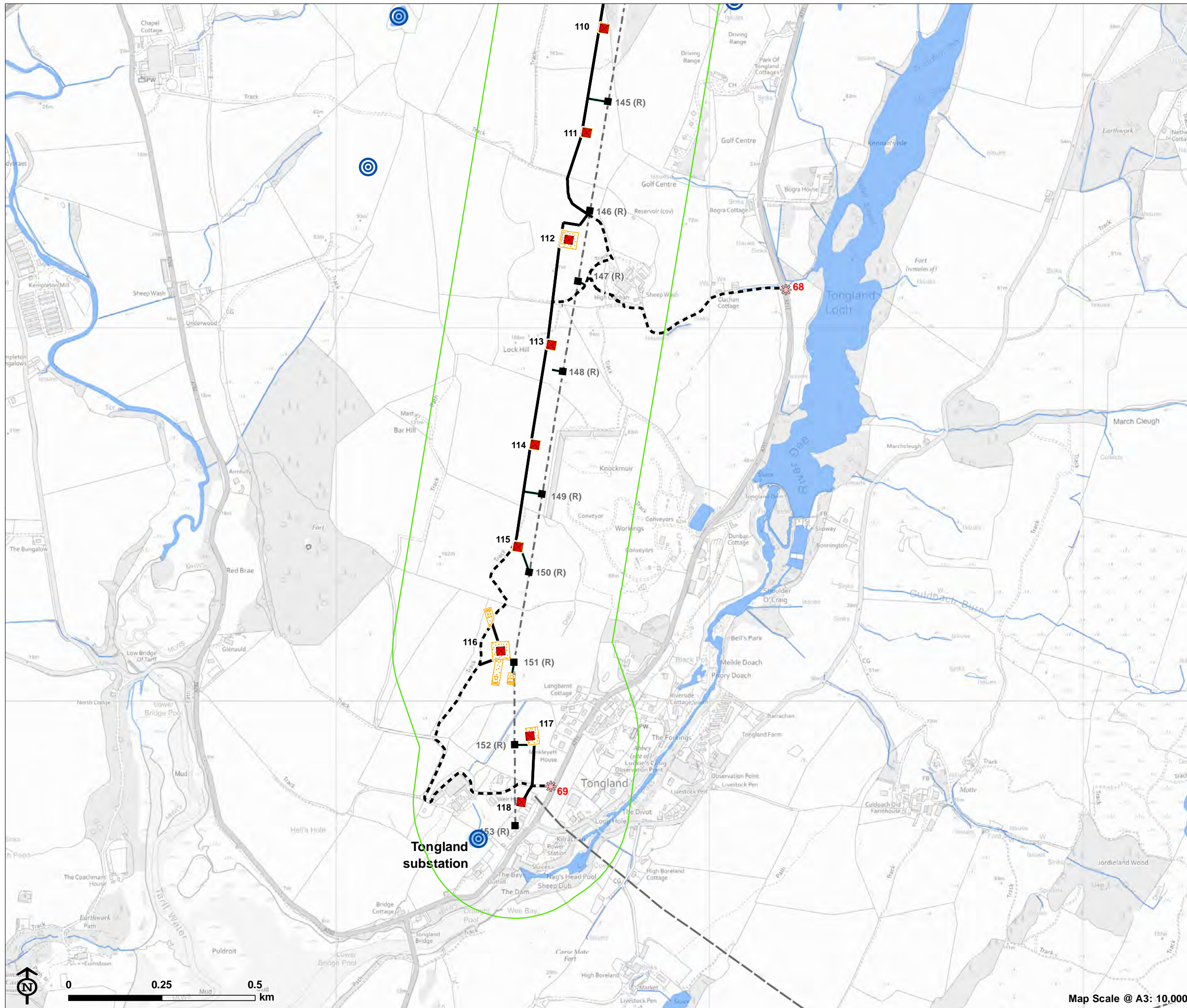
Map Scale @ A3: 10,000



Technical Appendix 10.3: Protected Species Survey

Figure 3.18: Aquatic Protected Species Survey Results

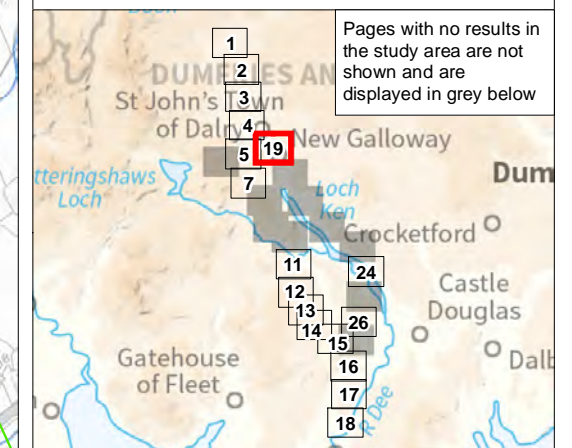
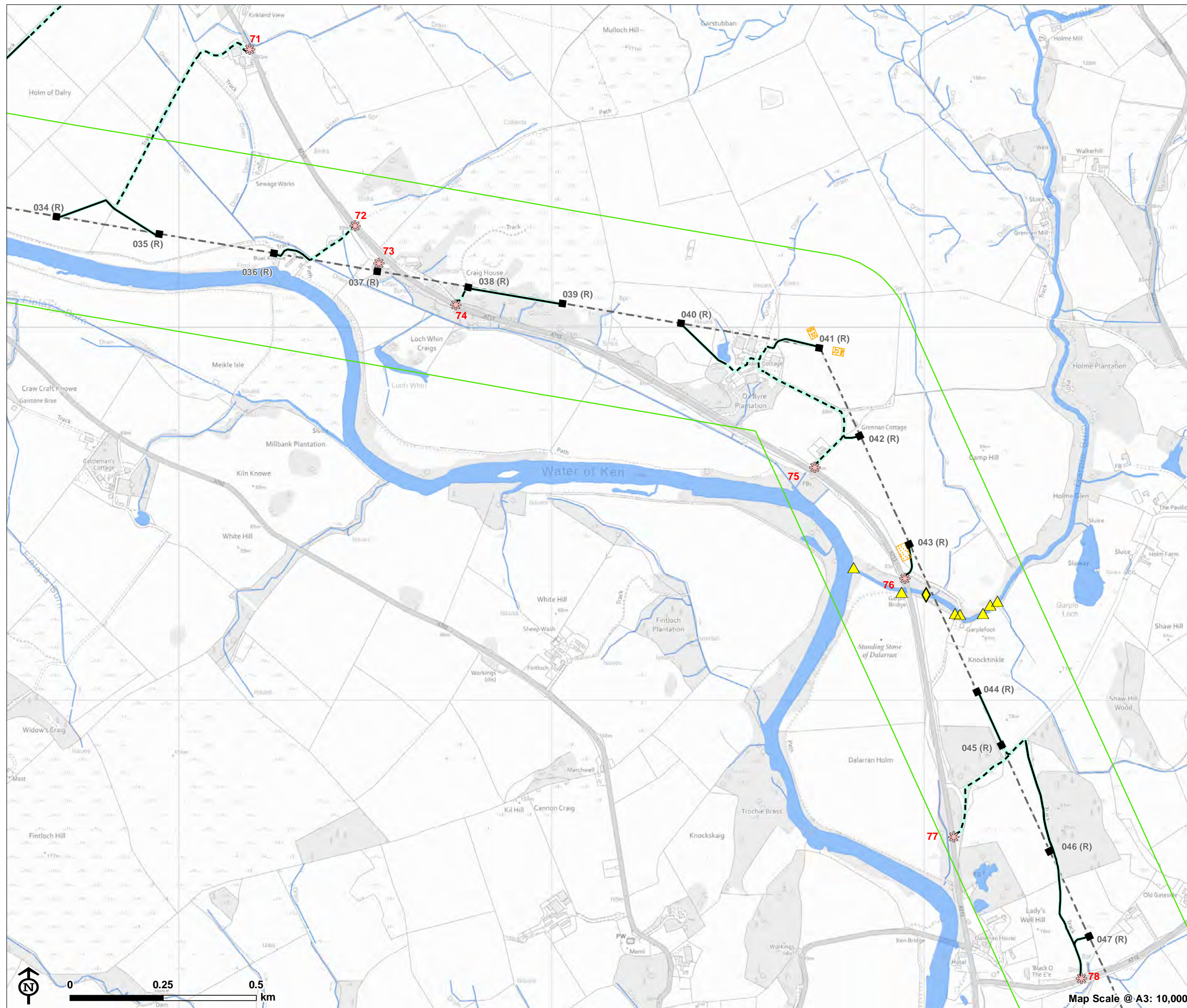
- Overhead line infrastructure**
- Glenlee to Tongland (steel lattice tower)
 - Existing tower for removal
 - - - Existing 132kV overhead line to be removed (following construction of the KTR Project)
 - - - Existing network
 - * Access point
- Access to proposed towers**
- - - Existing access
 - New access
- Access to towers for removal**
- New access
 - Working area
- Aquatic Protected Species**
- Study area
 - ⊙ Pond Locations



Technical Appendix 10.3: Protected Species Survey

Figure 3.19: Aquatic Protected Species Survey Results

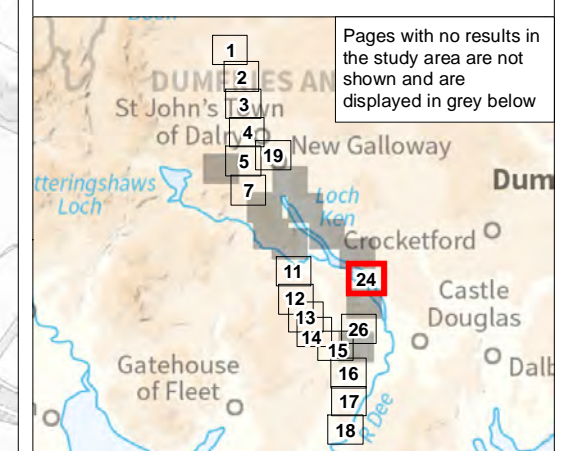
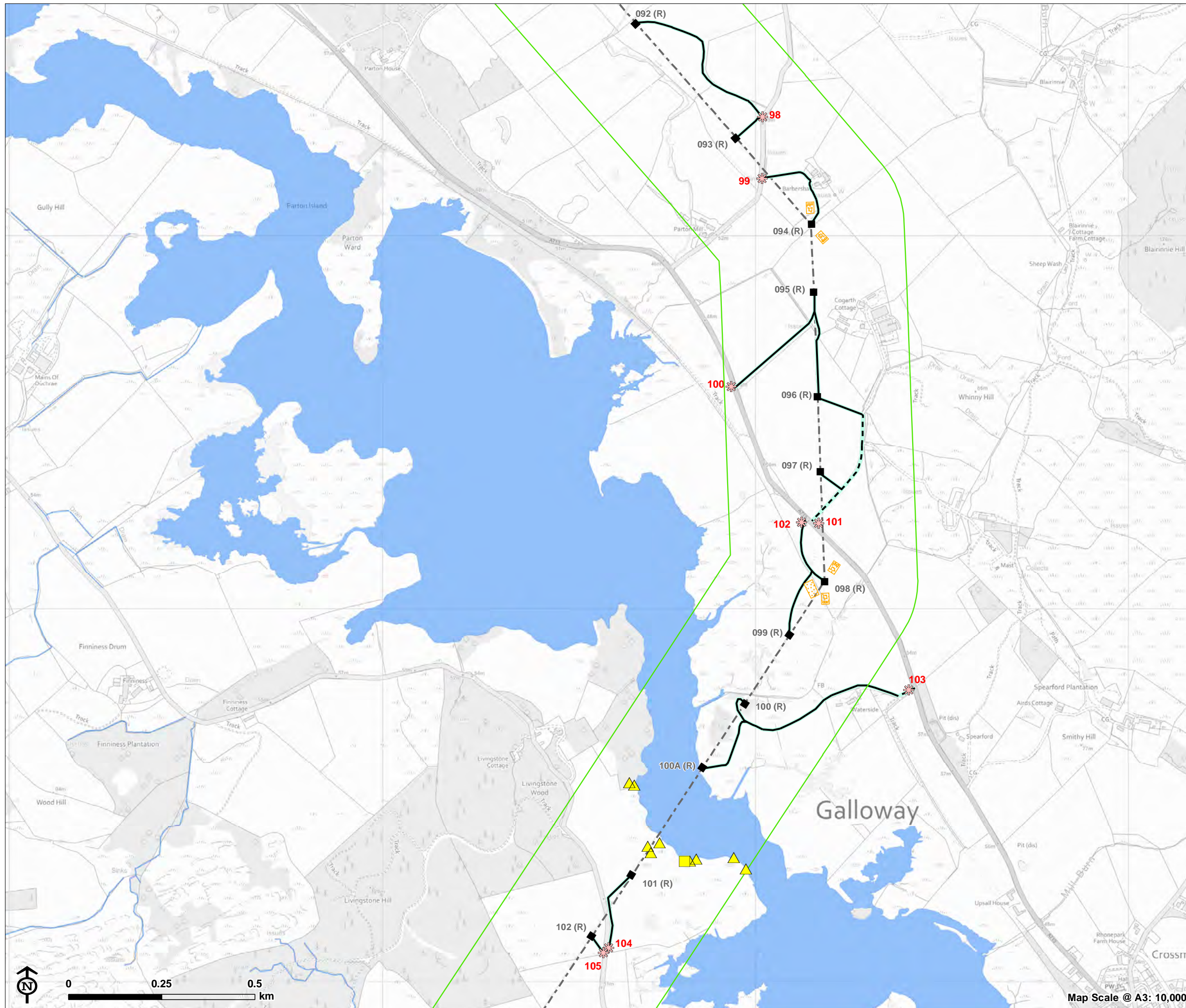
- Overhead line infrastructure**
- Existing tower for removal
 - - - Existing 132kV overhead line to be removed (following construction of the KTR Project)
 - ✱ Access point
- Access to towers for removal**
- - - Existing access
 - New access
 - Working area
- Aquatic Protected Species**
- Study area
- Otter field signs**
- ◇ Resting site - Hover
 - ▲ Spraint



Technical Appendix 10.3: Protected Species Survey

Figure 3.24: Aquatic Protected Species Survey Results

- Overhead line infrastructure**
- Existing tower for removal
 - - - Existing 132kV overhead line to be removed (following construction of the KTR Project)
 - ✱ Access point
- Access to towers for removal**
- - - Existing access
 - New access
 - Working area
- Aquatic Protected Species**
- Study area
- Otter field signs**
- Footprint
 - Spraint



Pages with no results in the study area are not shown and are displayed in grey below



Map Scale © A3: 10,000



Technical Appendix 10.3: Protected Species Survey

Figure 3.26: Aquatic Protected Species Survey Results

- Overhead line infrastructure**
- Existing tower for removal
 - Existing 132kV overhead line to be removed (following construction of the KTR Project)
- Access to towers for removal**
- Existing access
 - New access
 - Working area
- Aquatic Protected Species**
- Study area
- Otter field signs**
- Resting site - Couch
 - Footprint
 - Spraint
 - Other

