

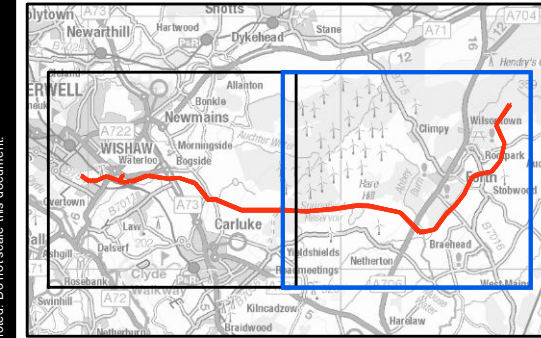
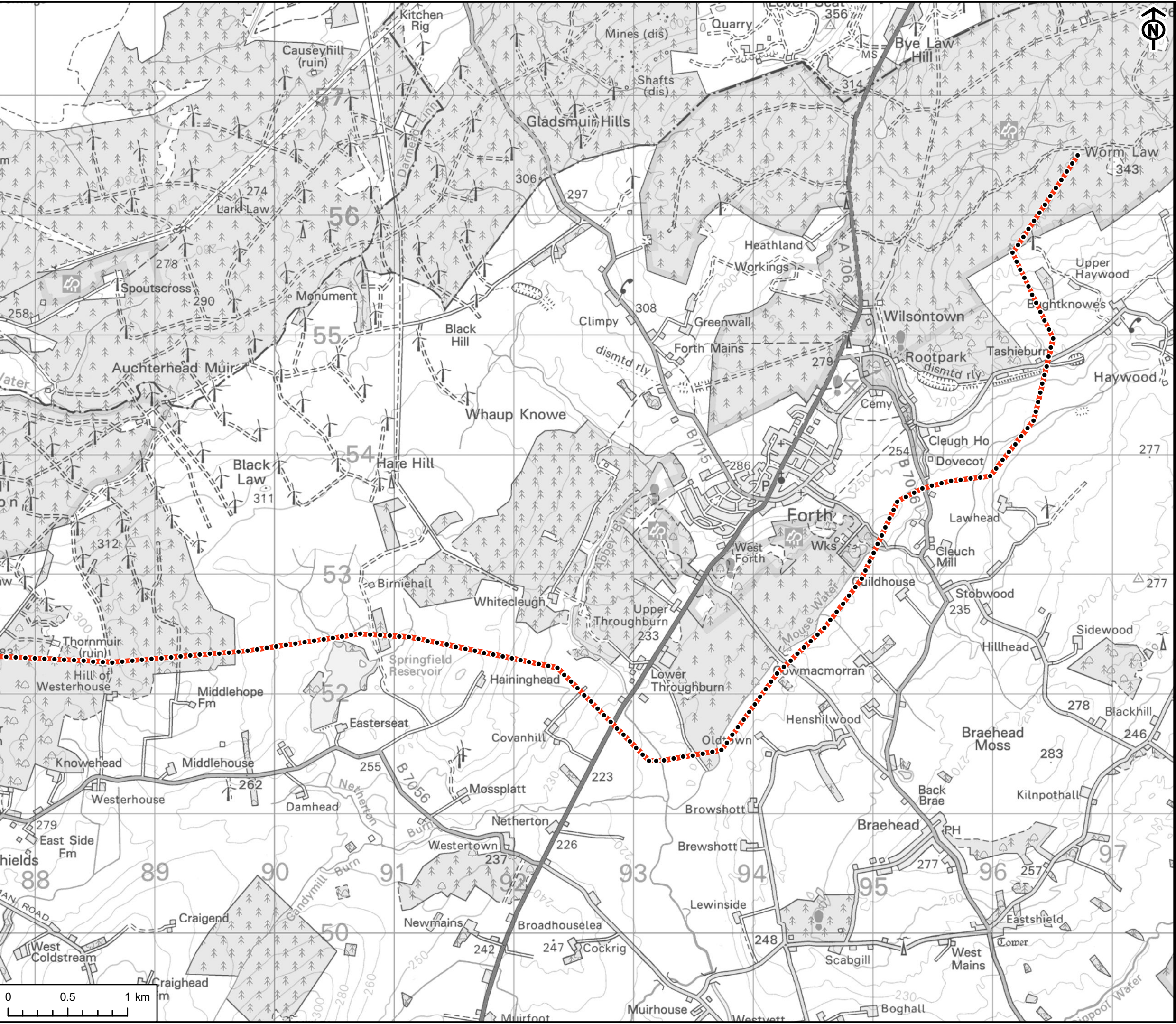
This drawing has been produced for the use of AECOM's client. It may not be used, modified or relied upon by third parties, except as agreed by AECOM or as required by law. AECOM accepts no responsibility, and denies any liability whatsoever, for any party that uses or relies upon this drawing without AECOM's express written consent. All dimensions are indicative and in metres unless otherwise noted. Do not scale this document.

Project Management Initials: SW Designer: LC Checked: HB Approved: SW



PROJECT
Heathland Wind Farm Grid Connection
CLIENT
SP Energy Networks
KEY

- Proposed Pole Location
- Proposed Route




TITLE
Proposed Route Alignment Rev0C

REFERENCE
HGC_20240425_P10_v2

SHEET NUMBER
2 of 2

DATE
25/04/24

Scale @ A3 1:30,000



This drawing has been produced for the use of AECOM's client. It may not be used, modified or relied upon by third parties, except as agreed by AECOM or as required by law. AECOM accepts no responsibility, and denies any liability whatsoever, to any party that uses or relies upon this drawing without AECOM's express written consent. All dimensions are indicative and in metres unless otherwise noted. Do not scale this document.