


Baseline photograph

This image provides landscape and visual context only



Wireline drawing



OS reference: 309864 E 602097 N
 AOD: 122m
 Direction of view: 115°
 Horizontal field of view: 90° (cylindrical projection)



Vertical field of view: 14.2°
 Principal distance: 522 mm
 Paper size: 841 x 297 mm (half A1)
 Correct printed image size: 820 x 260 mm

Camera: Nikon D750
 Lens: Nikkor AF 50mm f/1.8D
 Camera height: 1.5 m (above AOD)
 Date and time: 01/04/2022 07:37

Distance to nearest proposed wood pole: 264m (Pole 57)
 Line Route key: **New Scoop Hill 132kV Overhead Line Route**
 Wind Farm Development key (by status): **Application Submitted**

Figure: 4.2.4a

Viewpoint 4: Minor road south of Moffat



OS reference: 309864 E 602097 N
AOD: 122m
Direction of view: 205°
Horizontal field of view: 90° (cylindrical projection)


Vertical field of view: 14.2°
Principal distance: 522 mm
Paper size: 841 x 297 mm (half A1)
Correct printed image size: 820 x 260 mm

Camera: Nikon D750
Lens: Nikkor AF 50mm f/1.8D
Camera height: 1.5 m (above AOD)
Date and time: 01/04/2022 07:37

Distance to nearest proposed wood pole: 264m (Pole 57)
Line Route key: **New Scoop Hill 132kV Overhead Line Route**
Wind Farm Development key (by status): **Application Submitted**

Figure: 4.2.4b

Viewpoint 4: Minor road south of Moffat



Wireline drawing

View flat at a comfortable arm's length



OS reference:	309864 E 602097 N
AOD:	122m
Direction of view:	162°
Horizontal field of view:	53.5° (planar projection)

Vertical field of view:	18.2°
Principal distance:	812.5 mm
Paper size:	841 x 297 mm (half A1)
Correct printed image size:	820 x 260 mm

Figure: 4.2.4c

Viewpoint 4: Minor road south of Moffat



Photomontage

View flat at a comfortable arm's length




OS reference:	309864 E 602097 N
AOD:	122m
Direction of view:	162°
Horizontal field of view:	53.5° (planar projection)

Vertical field of view:	18.2°
Principal distance:	812.5 mm
Paper size:	841 x 297 mm (half A1)
Correct printed image size:	820 x 260 mm

Camera:	Nikon D750
Lens:	Nikkor AF 50mm f/1.8D
Camera height:	1.5 m (above AOD)
Date and time:	01/04/2022 07:37

Figure: 4.2.4d

Viewpoint 4: Minor road south of Moffat



Wireline drawing

View flat at a comfortable arm's length



OS reference: 309864 E 602097 N
 AOD: 122m
 Direction of view: 217°
 Horizontal field of view: 53.5° (planar projection)

Vertical field of view: 18.2°
 Principal distance: 812.5 mm
 Paper size: 841 x 297 mm (half A1)
 Correct printed image size: 820 x 260 mm

Figure: 4.2.4e

Viewpoint 4: Minor road south of Moffat



Photomontage

View flat at a comfortable arm's length



OS reference:	309864 E 602097 N
AOD:	122m
Direction of view:	217°
Horizontal field of view:	53.5° (planar projection)

Vertical field of view:	18.2°
Principal distance:	812.5 mm
Paper size:	841 x 297 mm (half A1)
Correct printed image size:	820 x 260 mm

Camera:	Nikon D750
Lens:	Nikkor AF 50mm f/1.8D
Camera height:	1.5 m (above AOD)
Date and time:	01/04/2022 07:37

Figure: 4.2.4f

Viewpoint 4: Minor road south of Moffat