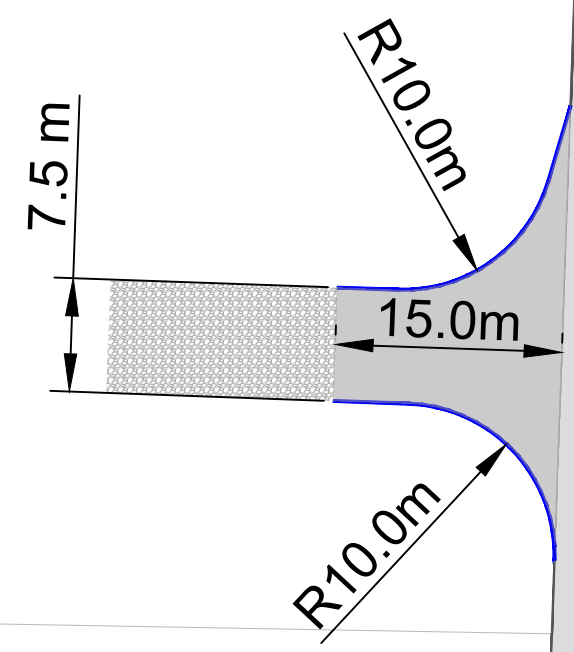
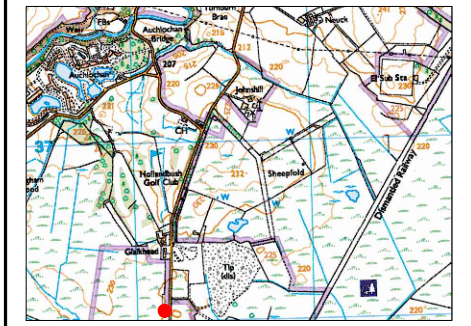


COB



Legend

- Proposed kerb 125 x 255mm Half Batter PCC with P.C.C. Drop Kerbs 125 x 255mm Half batter to ground level or similar SLC approved
- Existing Carriageway
- Existing edge of carriageway
- Proposed bound surface in accordance with specification in CD 226 Design for New Pavement Construction or similar SLC approved guidance
- Proposed unbound surface



C	20/10/22	Drawing Title Updated	JW	JH	JH
B	04/10/22	Junction Layout Updated	JW	JH	JH
A	22/04/22	Junction Layout Updated	JW	JH	JH

Rev.	Date	Amendment	Drawn	Chkd.	Appd.



Fourways House
57 Hilton Street
Manchester
M1 2EJ

Tel: +44 (0) 161 236 2757
Email: communications@rsk.co.uk
Web: www.rsk.co.uk

Client
Scottish Power Energy Network

Project Title
Kennoxhead OHL

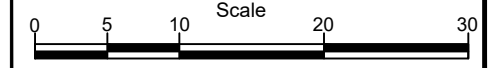
Drawing Title
**Access Point 4
Coalburn Road (West)
(South of Glaikhead)**

Drawn	Date	Checked	Date	Approved	Date
JW	20/12/21	JH	20/12/21	JH	20/12/21

Scale	Orig Size	Dimensions
1:500	A3	METRES

Project No.	Drawing File
661718	

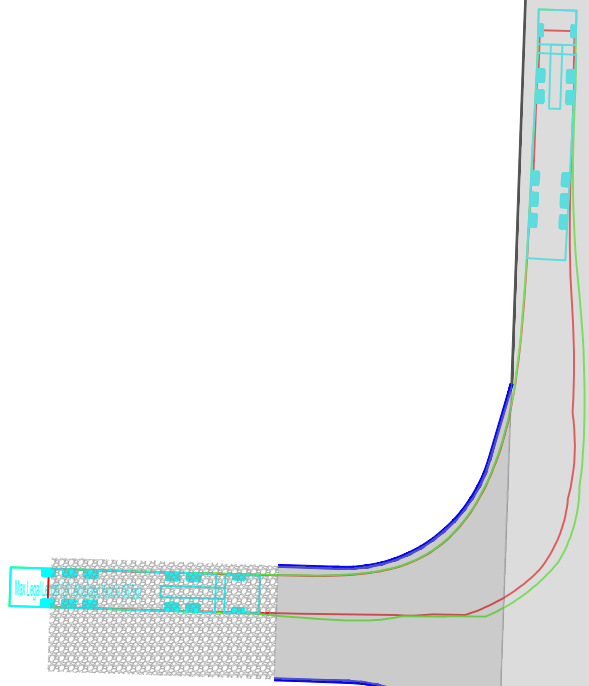
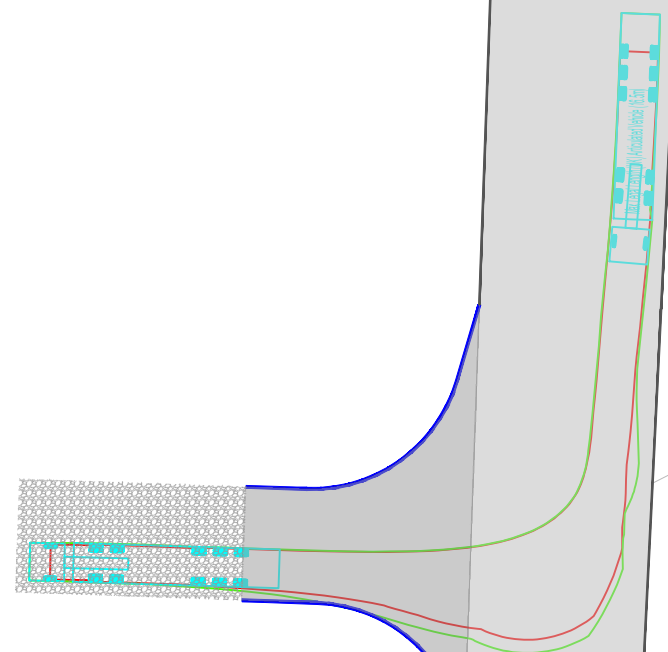
Drawing No.	Rev.
661718-10-22	C



CO&S

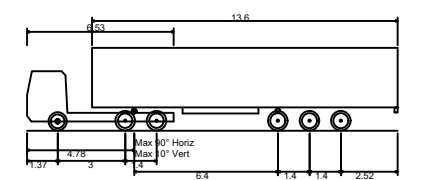


CO&S



Legend

- Proposed kerb 125 x 255mm Half Batter PCC with P.C.C. Drop Kerbs 125 x 255mm Half batter to ground level or similar SLC approved
- Existing Carriageway
- Existing edge of carriageway
- Proposed bound surface in accordance with specification in CD 226 Design for New Pavement Construction or similar SLC approved guidance
- Proposed unbound surface



Max Legal Length (UK) Articulated Vehicle (16.5m)	16.500m
Overall Length	2.550m
Overall Width	3.681m
Overall Body Height	0.411m
Min Body Ground Clearance	2.500m
Max Track Width	6.00s
Lock to lock time	6.530m
Kerb to Kerb Turning Radius	

C	22/10/22	Drawing Title Updated	JW	JH	JH
B	04/10/22	Junction layout and SPA updated	JW	JH	JH
A	22/04/22	Junction layout and SPA updated	JW	JH	JH

Rev.	Date	Amendment	Drawn	Chkd.	Appd.
------	------	-----------	-------	-------	-------



Fourways House
57 Hilton Street
Manchester
M1 2EJ

Tel: +44 (0) 161 236 2757
Email: communications@rsk.co.uk
Web: www.rsk.co.uk

Client
Scottish Power Energy Network

Project Title
Kennoxhead OHL

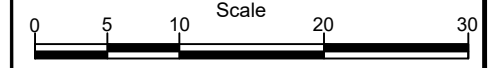
Drawing Title
**Swept Path Analysis
Articulated HGV (16.5m)
Access Point 4
(Coalburn Road (West) - South of Glaikhead)**

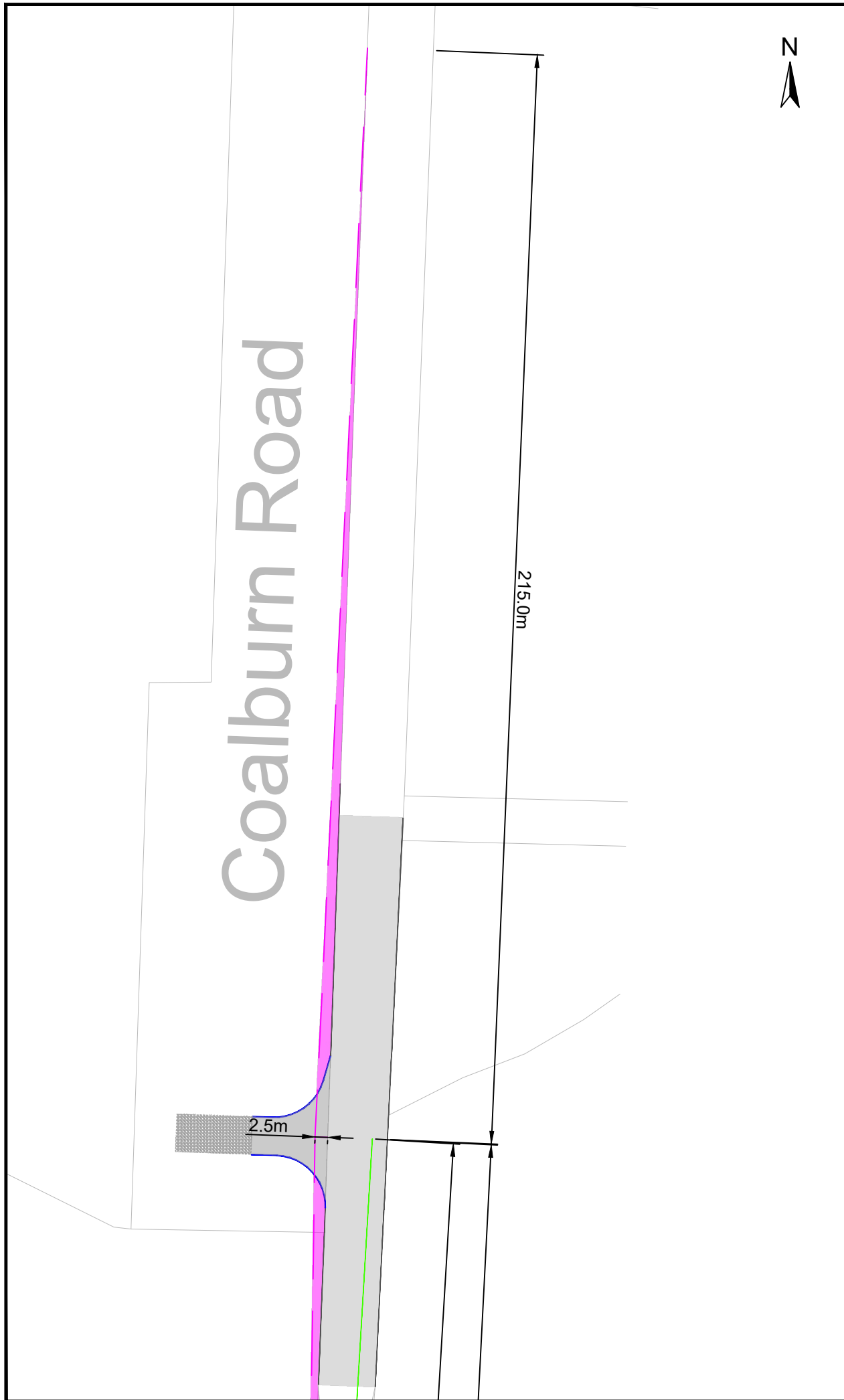
Drawn	Date	Checked	Date	Approved	Date
JW	20/12/21	JH	20/12/21	JH	20/12/21

Scale	Orig Size	Dimensions
1:500	A3	METRES

Project No.	Drawing File
661718	

Drawing No.	Rev.
661718-10-23	C





Legend

- Proposed kerbline
- Existing edge
- Existing Carriageway
- Proposed Bound Surfacing
- Proposed Unbound Surfacing
- Visibility Splay 2.5m x 215m
- Visibility area to be clear of obstructions
- Forward Visibility 215 m

Rev.	Date	Amendment	Drawn	Chkd.	Appd.
C	22/10/22	Drawing Title Updated	JW	JH	JH
B	04/10/22	Junction layout and Visibility Splay updated	JW	JH	JH
A	22/04/22	Junction layout and Visibility Splay updated	JW	JH	JH

RSK
 Fourways House
 57 Hilton Street
 Manchester
 M1 2EJ
 Tel: +44 (0) 161 236 2757
 Email: communications@rsk.co.uk
 Web: www.rsk.co.uk

Client
Scottish Power Energy Network

Project Title
Kennoxhead OHL

Drawing Title
**Visibility Splay
 2.5m x 215m
 Access Point 4
 (Coalburn Road (West) - South of Glaikhead)**

Drawn	Date	Checked	Date	Approved	Date
JW	20/12/21	JH	20/12/21	JH	20/12/21

Scale	Orig Size	Dimensions
1:1000	A3	METRES

Project No. 661718 Drawing File

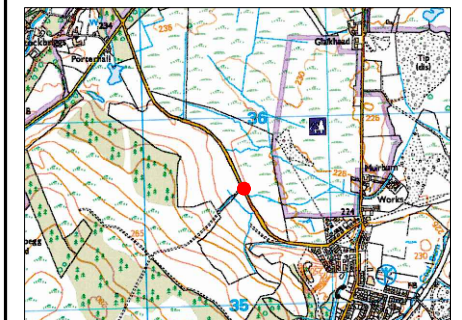
Drawing No. 661718-10-24 Rev. C

Scale 0 10 20 40 60



Legend

- Proposed kerb 125 x 255mm Half Batter PCC with P.C.C. Drop Kerbs 125 x 255mm Half batter to ground level or similar SLC approved
- Existing Carriageway
- Existing edge of carriageway
- Proposed bound surface in accordance with specification in CD 226 Design for New Pavement Construction or similar SLC approved guidance
- Proposed unbound surface



C	22/10/22	Drawing Title Updated	JW	JH	JH
B	22/04/22	Junction Layout Updated	JW	JH	JH
A	23/11/21	Junction Layout Updated	JW	JH	JH

Rev.	Date	Amendment	Drawn	Chkd.	Appd.



Fourways House
57 Hilton Street
Manchester
M1 2EJ

Tel: +44 (0) 161 236 2757
Email: communications@rsk.co.uk
Web: www.rsk.co.uk

Client

Scottish Power Energy Network

Project Title

Kennoxhead OHL

Drawing Title

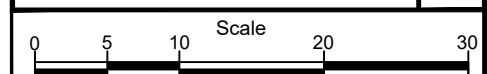
Access Point 5
Shoulderigg Road

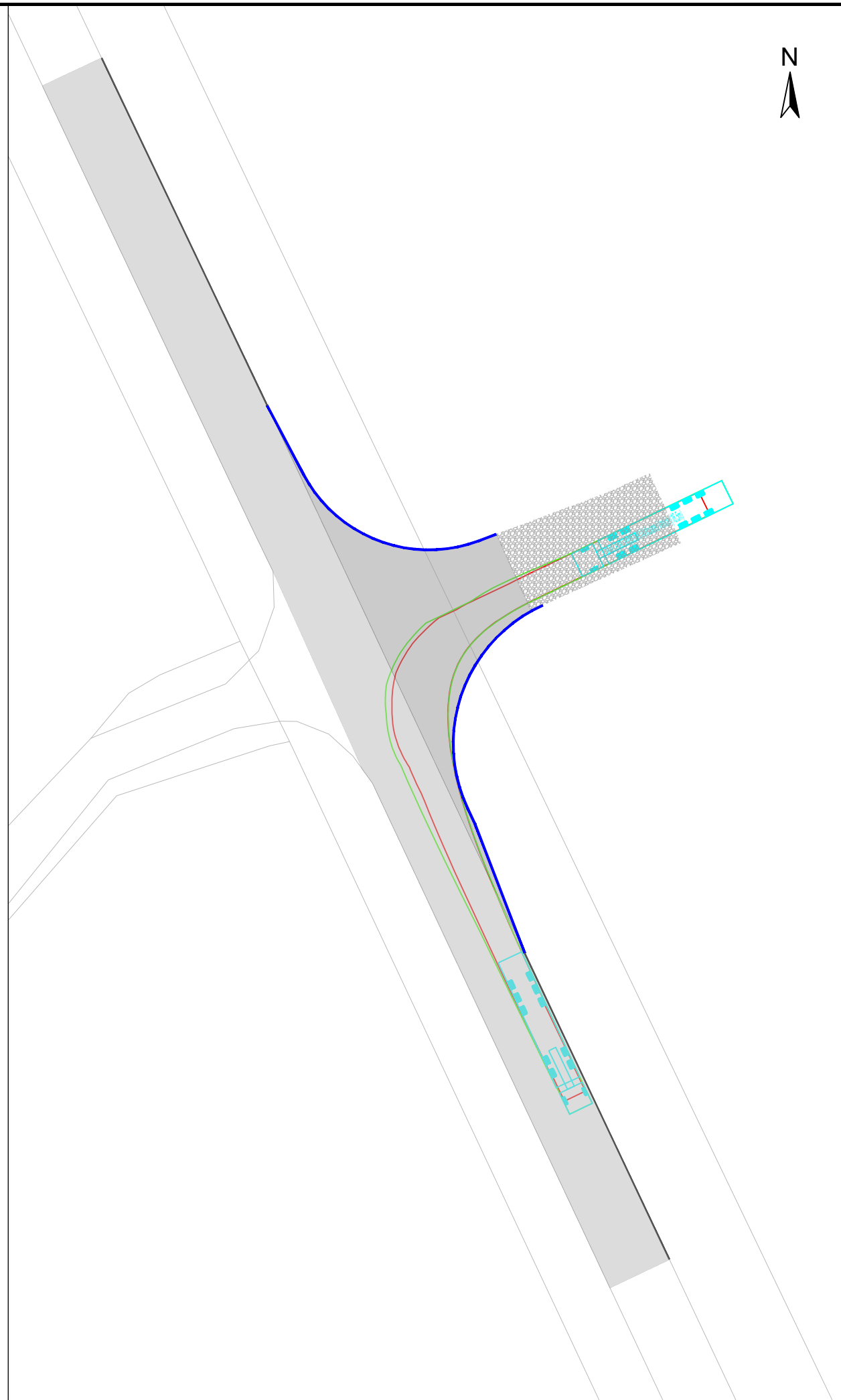
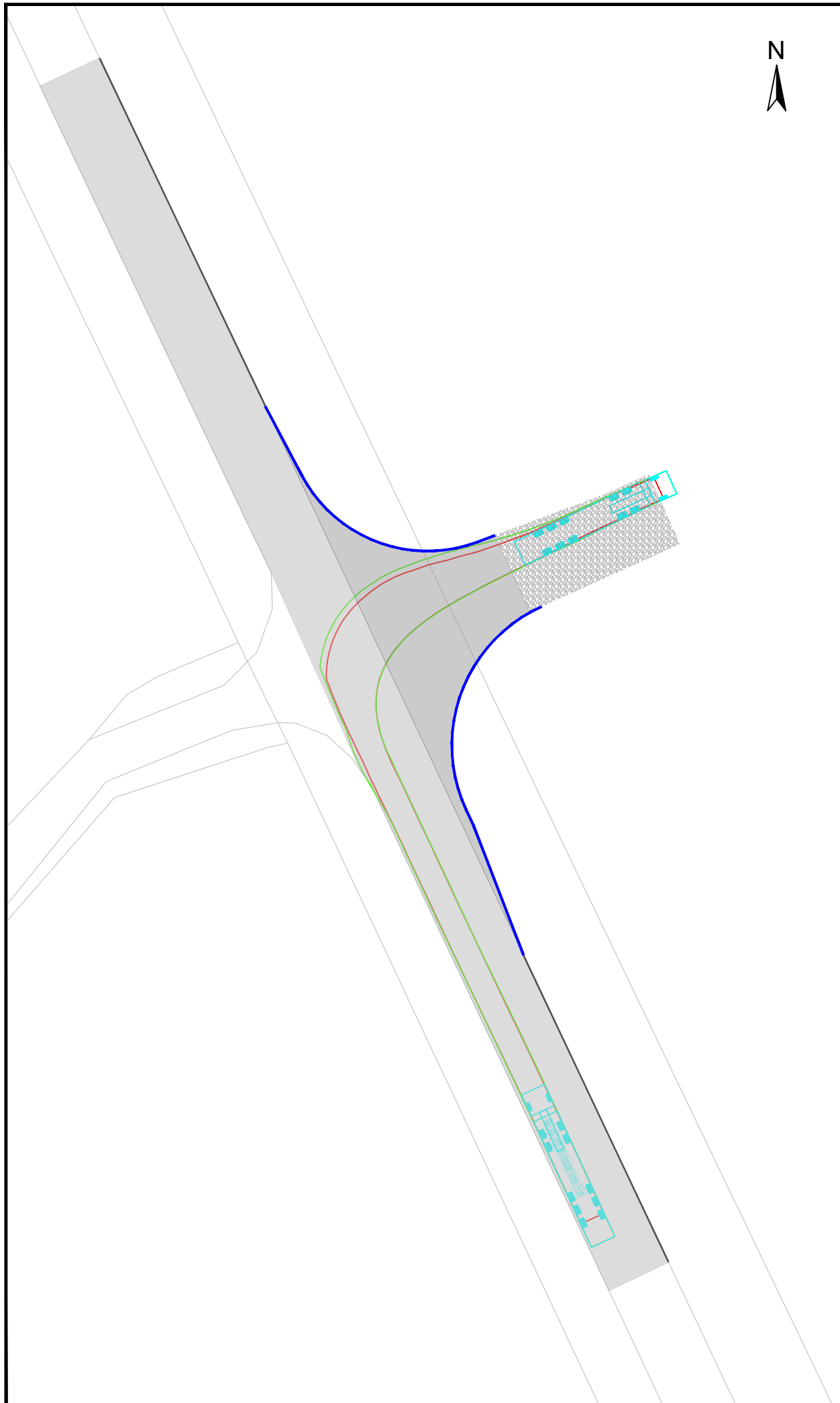
Drawn	Date	Checked	Date	Approved	Date
JW	08/09/21	JH	08/09/21	JH	08/09/21

Scale	Orig Size	Dimensions
1:500	A3	METRES






Project No.	Drawing File
661718	

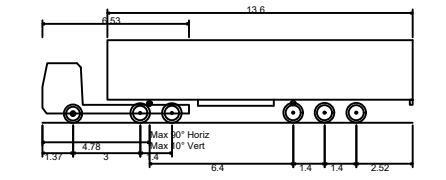
Drawing No.	Rev.
661718-10-16	C





Legend

-  Proposed kerb 125 x 255mm Half Batter PCC with P.C.C. Drop Kerbs 125 x 255mm Half batter to ground level or similar SLC approved
-  Existing Carriageway
-  Existing edge of carriageway
-  Proposed bound surface in accordance with specification in CD 226 Design for New Pavement Construction or similar SLC approved guidance
-  Proposed unbound surface



Max Legal Length (UK) Articulated Vehicle (16.5m)	16.500m
Overall Length	2.550m
Overall Width	3.681m
Overall Body Height	0.411m
Min Body Ground Clearance	2.500m
Max Track Width	6.00s
Lock to lock time	6.530m
Kerb to Kerb Turning Radius	

Rev.	Date	Amendment	Drawn	Chkd.	Appd.
C	22/10/22	Drawing Title Updated	JW	JH	JH
B	22/04/22	Junction layout and SPA updated	JW	JH	JH
A	23/11/21	Junction layout updated	JW	JH	JH



Fourways House
57 Hilton Street
Manchester
M1 2EJ

Tel: +44 (0) 161 236 2757
Email: communications@rsk.co.uk
Web: www.rsk.co.uk

Client
Scottish Power Energy Network

Project Title
Kennoxhead OHL

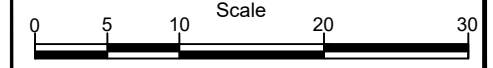
Drawing Title
**Swept Path Analysis
Articulated HGV (16.5m)
Access Point 5
(Shoulderigg Road)**

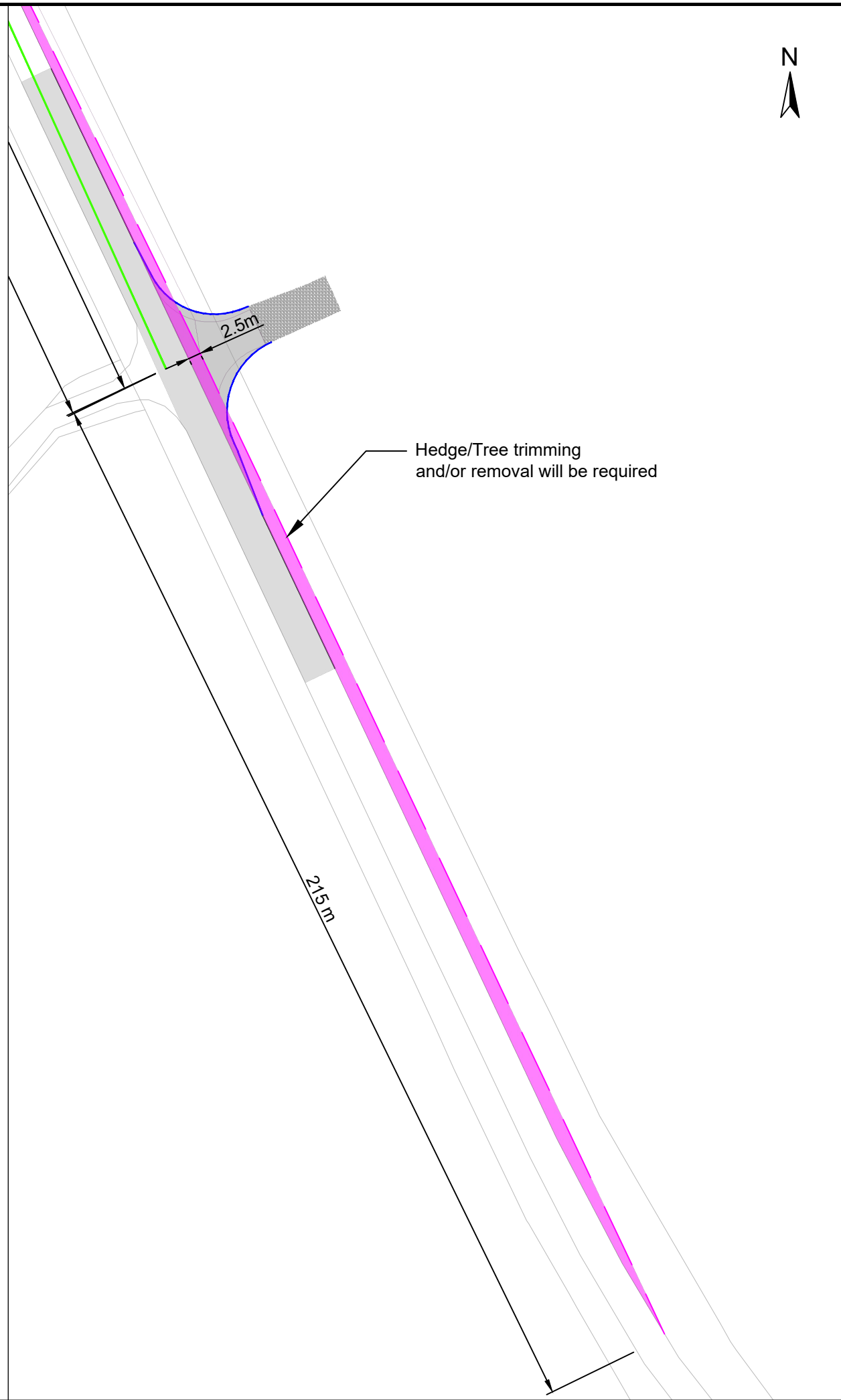
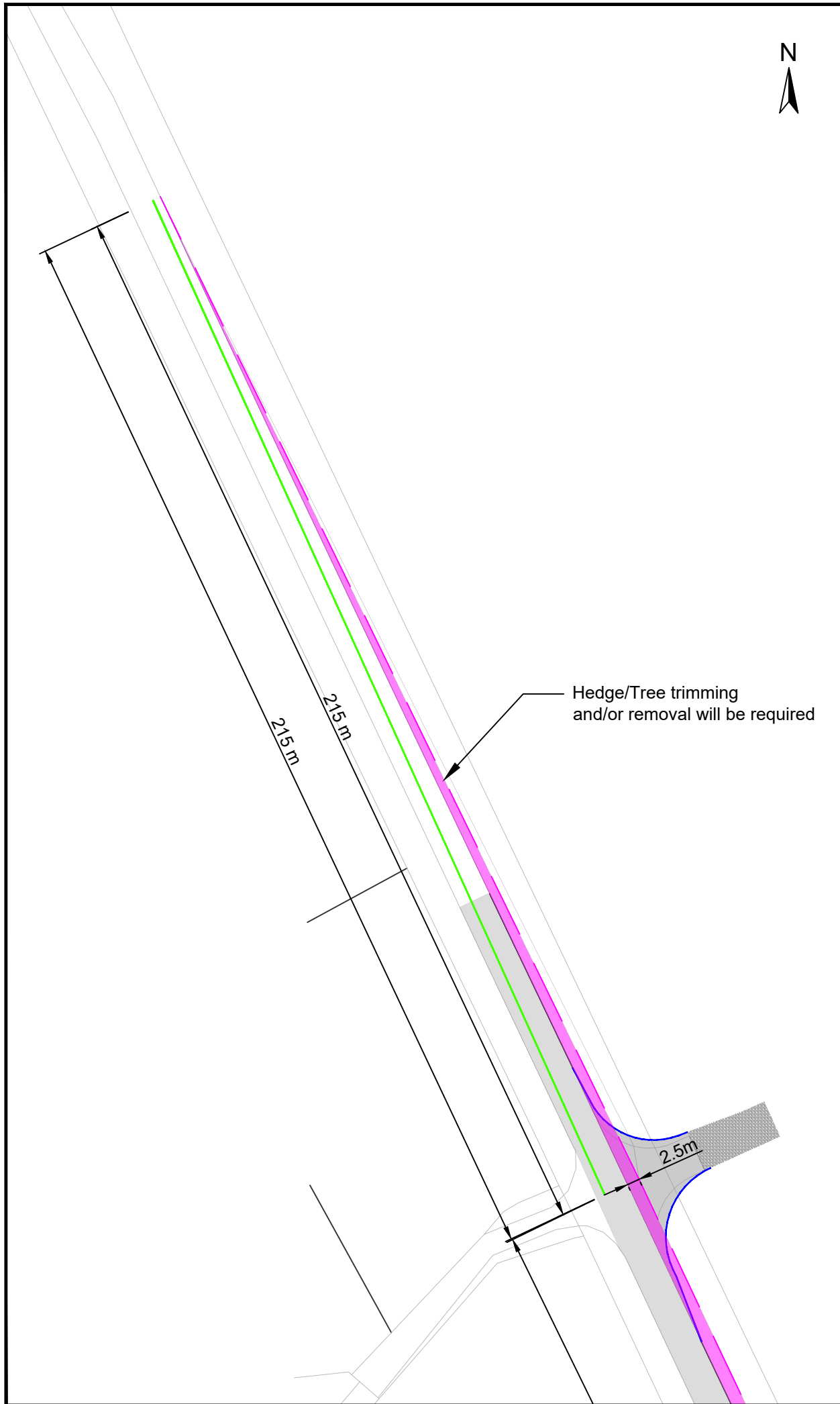
Drawn	Date	Checked	Date	Approved	Date
JW	08/09/21	JH	08/09/21	JH	08/09/21

Scale	Orig Size	Dimensions
1:500	A3	METRES

Project No.	Drawing File
661718	

Drawing No.	Rev.
661718-10-17	C





- Legend**
- Proposed kerblines
 - Existing edge
 - Existing Carriageway
 - Proposed Bound Surfacing
 - Proposed Unbound Surfacing
 - Visibility Splay 2.5m x 215m
 - Visibility area to be clear of obstructions
 - Forward Visibility 215 m

C	22/10/22	Drawing Title Updated	JW	JH	JH
B	22/04/22	Junction layout and Visibility Splay updated	JW	JH	JH
A	23/11/21	Junction Layout Updated	JW	JH	JH

Rev.	Date	Amendment	Drawn	Chkd.	Appd.
------	------	-----------	-------	-------	-------



Fourways House
57 Hilton Street
Manchester
M1 2EJ

Tel: +44 (0) 161 236 2757
Email: communications@rsk.co.uk
Web: www.rsk.co.uk

Client
Scottish Power Energy Network

Project Title
Kennoxhead OHL

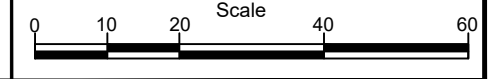
Drawing Title
**Visibility Splay
2.5m x 215m
Access Point 5
(Shoulderigg Road)**

Drawn	Date	Checked	Date	Approved	Date
JW	08/09/21	JH	08/09/21	JH	08/09/21

Scale	Orig Size	Dimensions
1:1000	A3	METRES

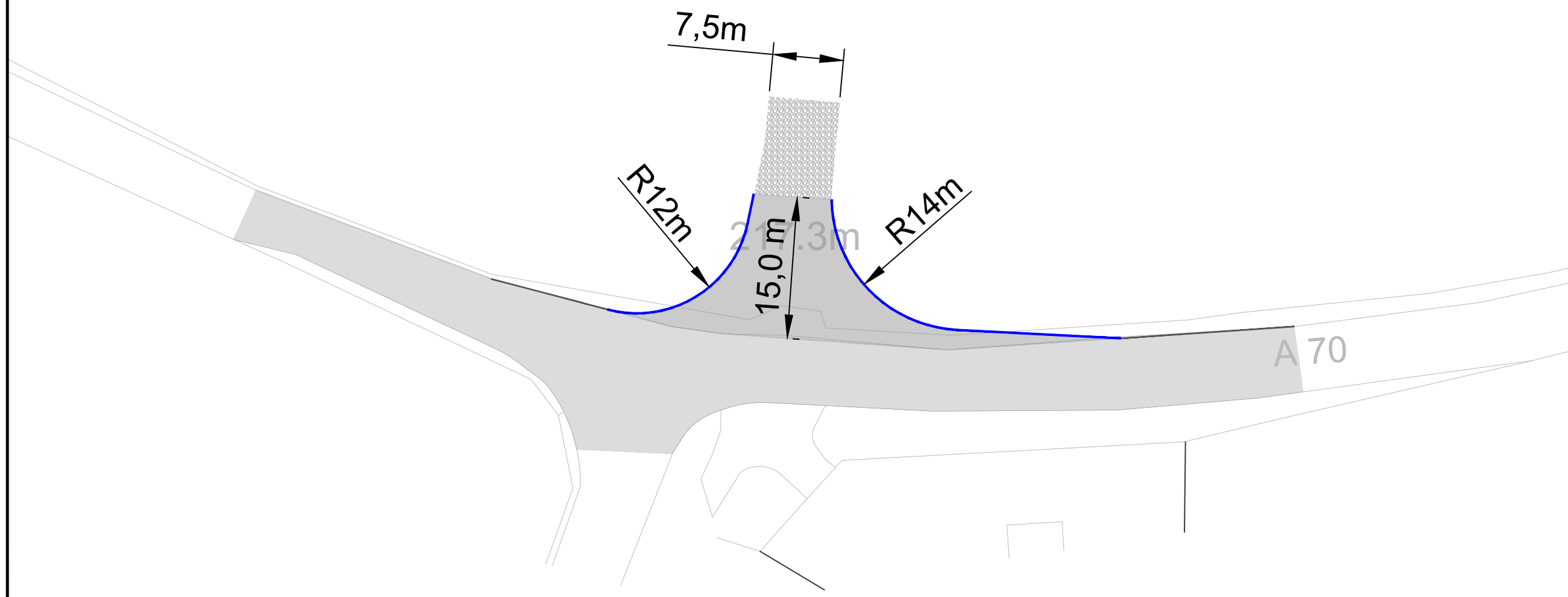
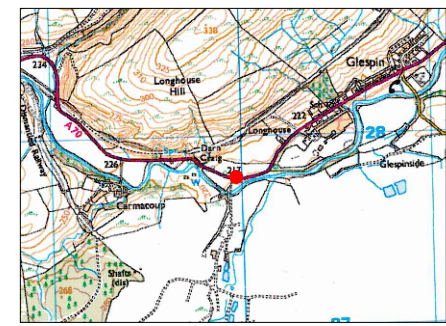
Project No. 661718	Drawing File
-----------------------	--------------

Drawing No. 661718-10-18	Rev. C
-----------------------------	-----------





- Legend**
- Proposed kerb 125 x 255mm Half Batter PCC with P.C.C. Drop Kerbs 125 x 255mm Half batter to ground level or similar SLC approved
 - Existing Carriageway
 - Existing edge of carriageway
 - Proposed bound surface in accordance with specification in CD 226 Design for New Pavement Construction or similar SLC approved guidance
 - Proposed unbound surface



Rev.	Date	Amendment	Drawn	Chkd.	Appd.
C	22/10/22	Drawing Title Updated	JW	JH	JH
B	22/04/22	Junction layout updated	JW	JH	JH
A	23/11/21	Junction layout updated	JW	JH	JH



Fourways House
57 Hilton Street
Manchester
M1 2EJ

Tel: +44 (0) 161 236 2757
Email: communications@rsk.co.uk
Web: www.rsk.co.uk

Client
Scottish Power Energy Network

Project Title
Kennoxhead OHL

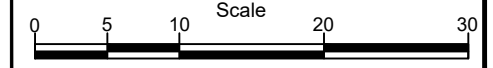
Drawing Title
**Access Point 10
A70 Ayr Road
(West of Glespin)**

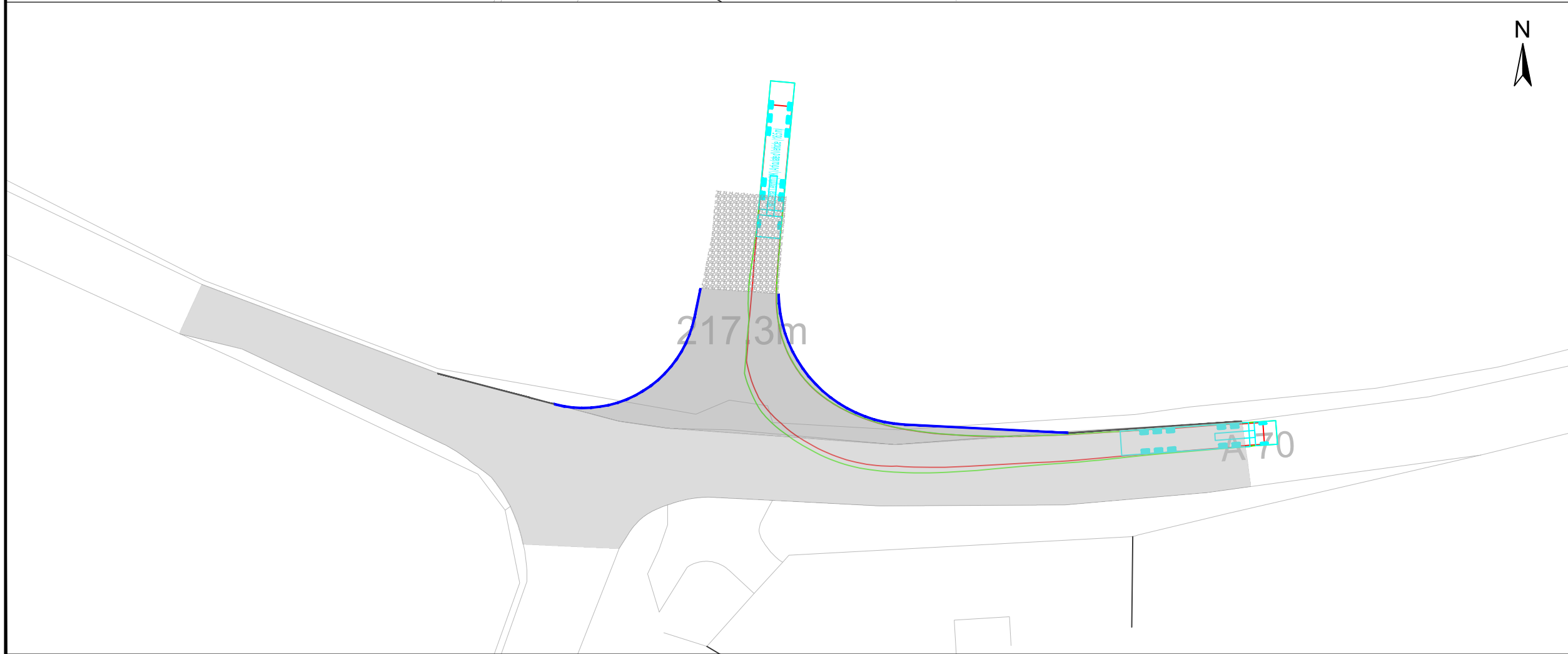
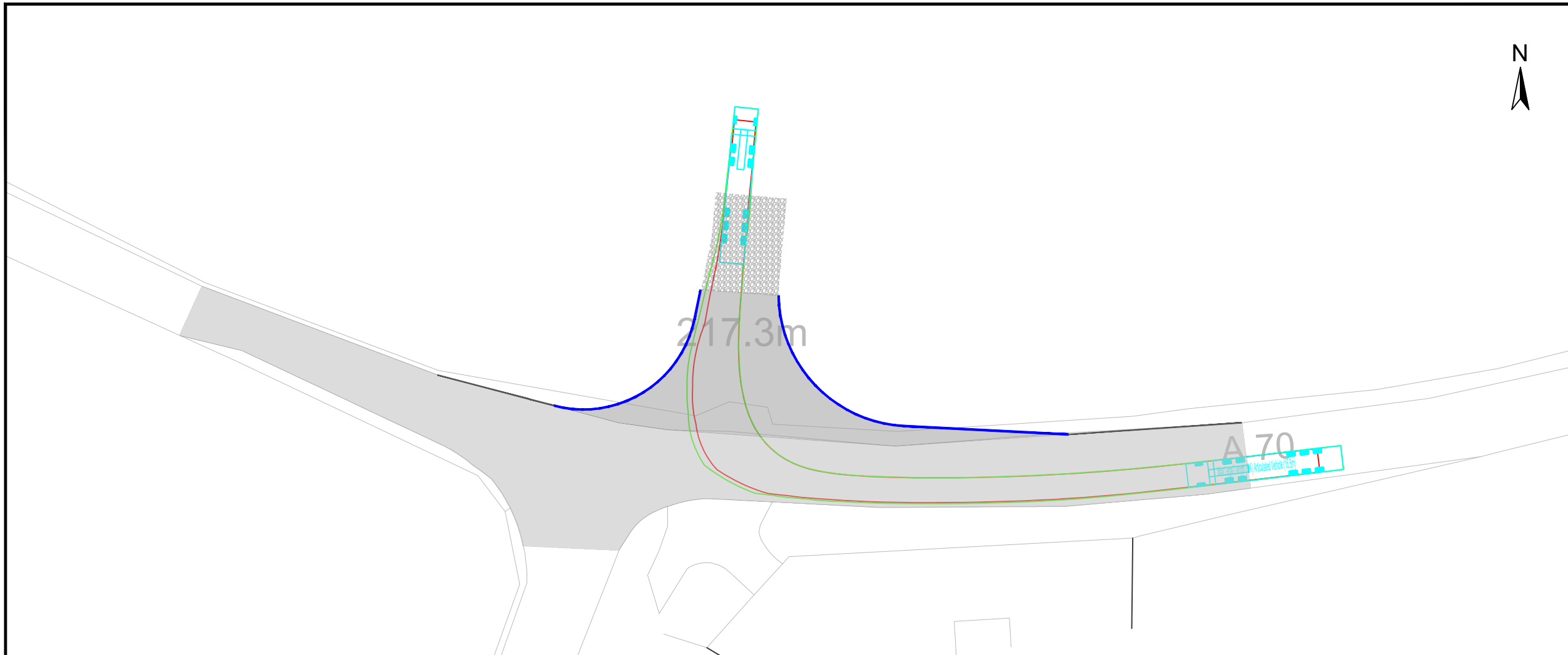
Drawn	Date	Checked	Date	Approved	Date
JW	05/08/21	JH	05/08/21	JH	05/08/21

Scale	Orig Size	Dimensions
1:500	A3	METRES

Project No.	Drawing File
661718	

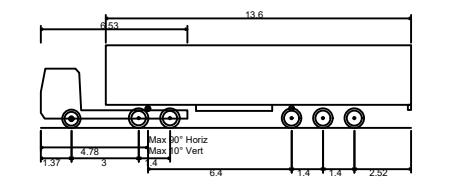
Drawing No.	Rev.
661718-10-05	C





Legend

- Proposed kerb 125 x 255mm Half Batter PCC with P.C.C. Drop Kerbs 125 x 255mm Half batter to ground level or similar SLC approved
- Existing Carriageway
- Existing edge of carriageway
- Proposed bound surface in accordance with specification in CD 226 Design for New Pavement Construction or similar SLC approved guidance
- Proposed unbound surface



Max Legal Length (UK) Articulated Vehicle (16.5m)	16.500m
Overall Length	16.500m
Overall Width	2.550m
Overall Body Height	3.681m
Min Body Ground Clearance	0.411m
Max Track Width	2.500m
Lock to lock time	6.00s
Kerb to Kerb Turning Radius	6.530m

Rev.	Date	Amendment	Drawn	Chkd.	Appd.
C	22/10/22	Drawing Title Updated	JW	JH	JH
B	22/04/22	Junction layout and SPA updated	JW	JH	JH
A	23/11/21	Junction layout updated	JW	JH	JH



Fourways House
57 Hilton Street
Manchester
M1 2EJ

Tel: +44 (0) 161 236 2757
Email: communications@rsk.co.uk
Web: www.rsk.co.uk

Client
Scottish Power Energy Network

Project Title
Kennoxhead OHL

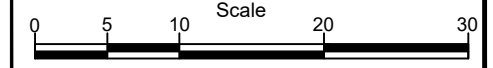
Drawing Title
**Swept Path Analysis
Articulated HGV (16.5m)
Access Point 10
(A70 Ayr Road West of Glespin)**

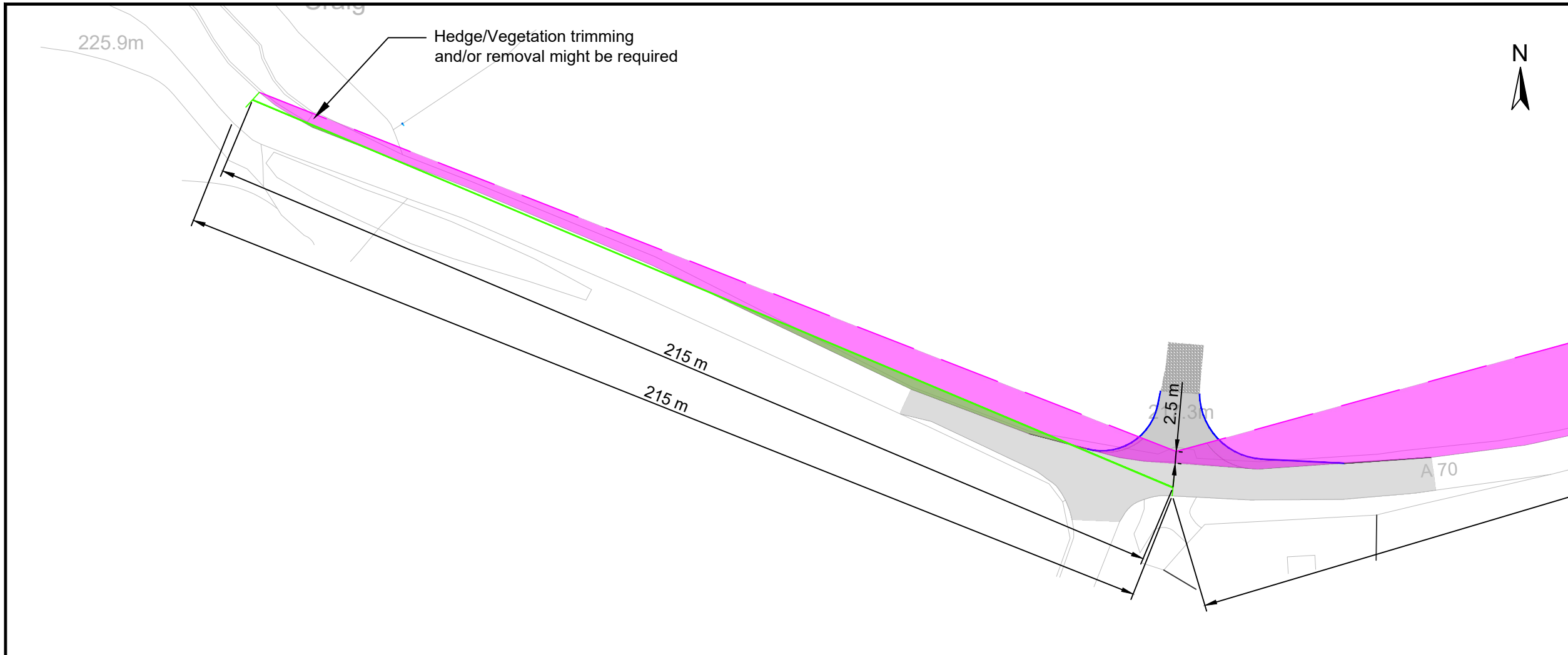
Drawn	Date	Checked	Date	Approved	Date
JW	05/08/21	JH	05/08/21	JH	05/08/21

Scale	Orig Size	Dimensions
1:500	A3	METRES

Project No. 661718	Drawing File
-----------------------	--------------

Drawing No. 661718-10-10	Rev. C
-----------------------------	-----------





- Legend**
- Proposed kerblines
 - Existing edge
 - Existing Carriageway
 - Proposed Bound Surfacing
 - Proposed Unbound Surfacing
 - Visibility Splay 2.5m x 215m
 - Visibility area to be clear of obstructions
 - Forward Visibility 215m

C	22/10/22	Drawing Title Updated	JW	JH	JH
B	22/04/22	Junction layout and Visibility Splay updated	JW	JH	JH
A	23/11/21	Junction Layout Updated	JW	JH	JH

Rev.	Date	Amendment	Drawn	Chkd.	Appd.
------	------	-----------	-------	-------	-------



Fourways House
57 Hilton Street
Manchester
M1 2EJ

Tel: +44 (0) 161 236 2757
Email: communications@rsk.co.uk
Web: www.rsk.co.uk

Client
Scottish Power Energy Network

Project Title
Kennoxhead OHL

Drawing Title
**Visibility Splay
2.5m x 215m
Access Point 10
(A70 Ayr Road - West of Glespin)**

Drawn	Date	Checked	Date	Approved	Date
JW	05/08/21	JH	05/08/21	JH	05/08/21

Scale	Orig Size	Dimensions
1:1000	A3	METRES

Project No. 661718	Drawing File
-----------------------	--------------

Drawing No. 661718-10-15	Rev. C
-----------------------------	-----------

