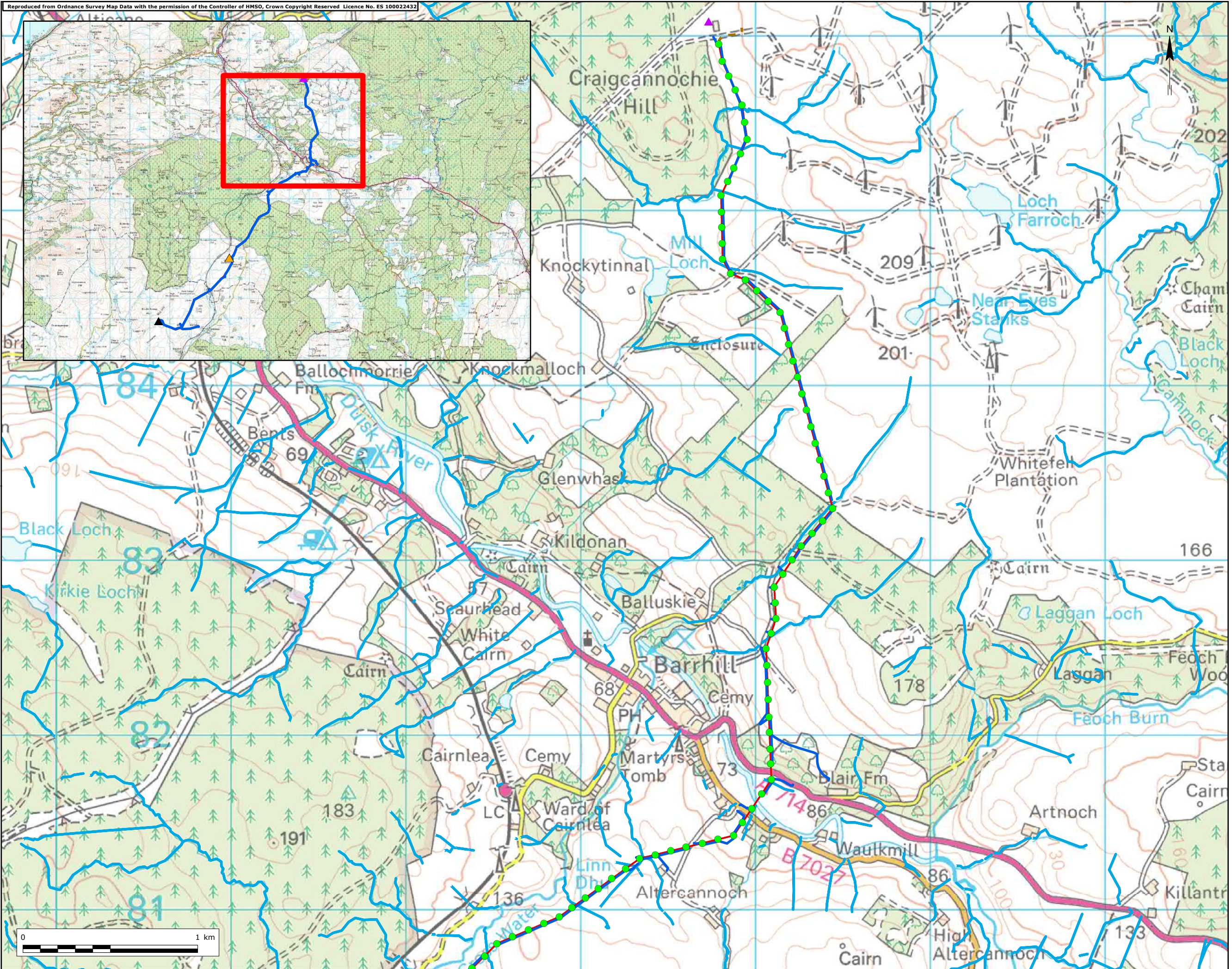
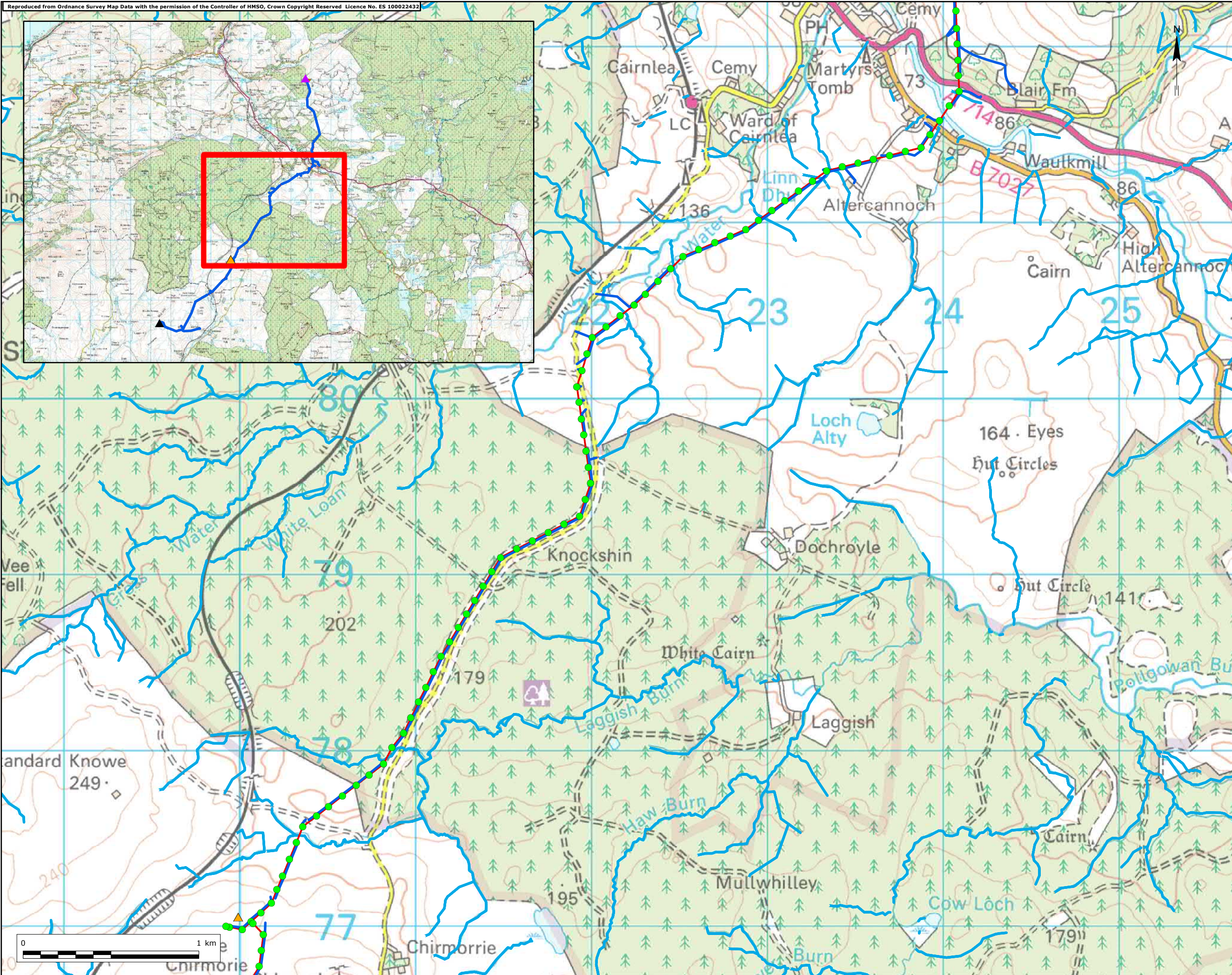


- Key
- Surface Water Features (OS 1:10k)
  - Consented Chirmorie Substation
  - Mark Hill Substation
  - Consented Stranoch Substation
  - Proposed Pole Locations
  - Indicative Access
  - Proposed Alignment
  - Underground Cable (Permitted Development)



Title	Figure 8.1 (a)
	Surface Water Features
Project No.	UK12-22885
Site	Stranoch and Chirmorie Wind Farms Grid Connection
Client	SP Energy Networks
Date	September 2021
Scale	1:20,000 @ A3
Issue	2
Drawn by	JT



**SP ENERGY NETWORKS**

Key

- Surface Water Features (OS 1:10K)
- Consented Chirmorie Substation
- Mark Hill Substation
- Proposed Pole Locations
- Consented Stranoch Substation
- Indicative Access
- Proposed Alignment
- Underground Cable (Permitted Development)

Title: Figure 8.1 (b)  
Surface Water Features

Project No. UK12-22885

Site: Stranoch and Chirmorie Wind Farms Grid Connection

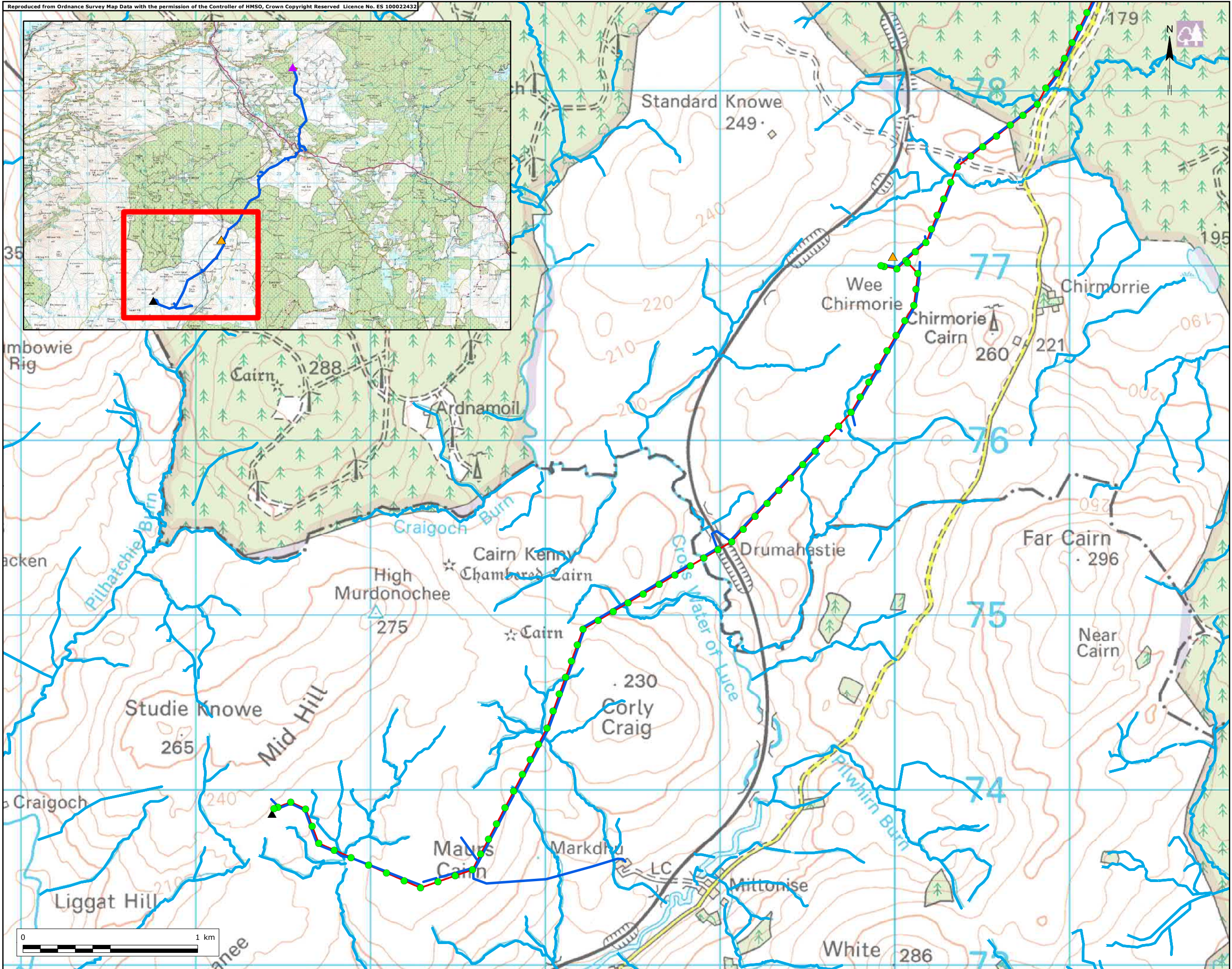
Client: SP Energy Networks

Date: September 2021

Scale: 1:20,000 @ A3

Issue: 2 | Drawn by: JT

**RAMBOLL**



- Key
- Surface Water Features (OS 1:10K)
  - Consented Chirmorie Substation
  - Mark Hill Substation
  - Proposed Pole Locations
  - Consented Stranoch Substation
  - Indicative Access
  - Proposed Alignment
  - Underground Cable (Permitted Development)

Title	Figure 8.1 (c)
Surface Water Features	
Project No.	UK12-22885
Site	Stranoch and Chirmorie Wind Farms Grid Connection
Client	SP Energy Networks
Date	September 2021
Scale	1:20,000 @ A3
Issue	2
Drawn by	JT

Path: P:\Contracts\UK22885\UK12-22885\_Stranoch\GIS\MapFiles\Hydrology\For Issue 09 21\UK1222885\_Figure8\_1c\_Hydrology\_B.mxd