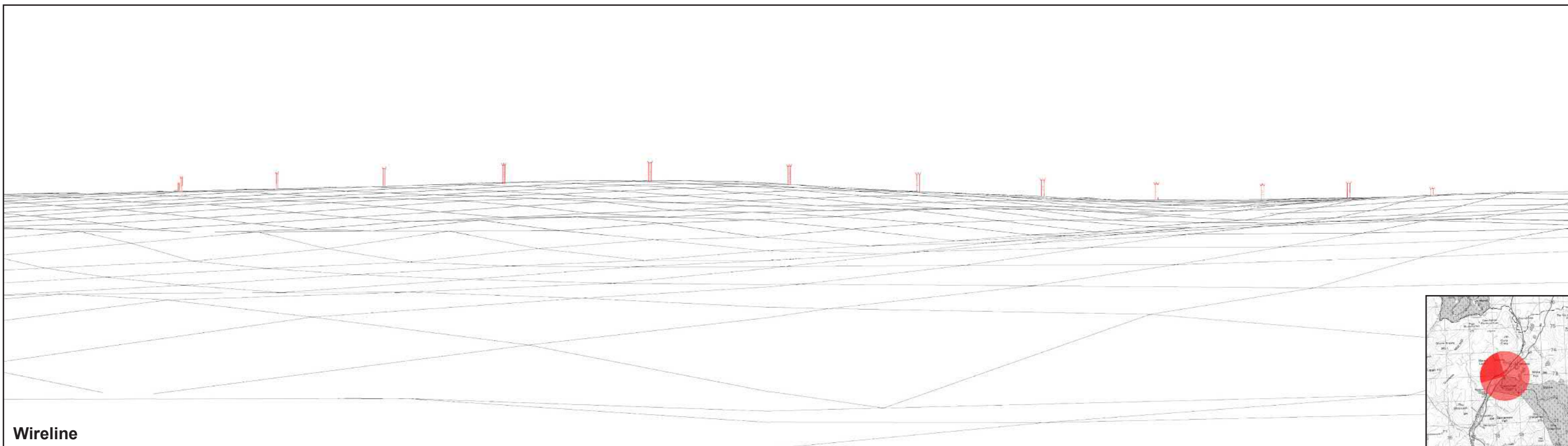


Baseline Photograph



Wireline

Figure 5.8a: Viewpoint 01 - Glenkitten Fell

Viewpoint Coordinate (x,y): 218405, 572961

Eye level: 165 m AOD

Direction of View: 300°

Horizontal Field of View: 90°

Nearest Proposed Pole: 973 m

Camera: Nikon D750
Lens: 50mm fixed focal
Camera height: 1.5m AGL
Date and Time: 12/10/2020



Photomontage



Figure 5.8b: Viewpoint 01 - Glenkitten Fell

Viewpoint Coordinate (x,y): 218405, 572961

Eye level: 165 m AOD

Direction of View: 300°

Horizontal Field of View: 90°

Nearest Proposed Pole: 973 m

Camera: Nikon D750


Lens: 50mm fixed focal

Camera height: 1.5m AGL

Date and Time: 12/10/2020



Baseline Photograph



Wireline

Figure 5.9a: Viewpoint 02 - C72 near SAC border

Viewpoint Coordinate (x,y): 220467, 575800
Eye level: 233 m AOD
Direction of View: 280°
Horizontal Field of View: 90°
Nearest Proposed Pole: 700 m

Camera: Nikon D750
Lens: 50mm fixed focal
Camera height: 1.5m AGL
Date and Time: 12/10/2020



Photomontage



Figure 5.9b: Viewpoint 02 - C72 near SAC border

Viewpoint Coordinate (x,y): 220467, 575800

Eye level: 233 m AOD

Direction of View: 280°

Horizontal Field of View: 90°

Nearest Proposed Pole: 700 m

Camera: Nikon D750


Lens: 50mm fixed focal

Camera height: 1.5m AGL

Date and Time: 12/10/2020



Baseline Photograph



Wireline

Figure 5.10a: Viewpoint 03 - C72 North of Chirmorie Farmhouse

Viewpoint Coordinate (x,y): 220878, 577227

Eye level: 201 m AOD

Direction of View: 20°

Horizontal Field of View: 90°

Nearest Proposed Pole: 500 m

Camera: Nikon D750


Lens: 50mm fixed focal

Camera height: 1.5m AGL

Date and Time: 12/10/2020



Baseline Photograph



Wireline

Figure 5.10b: Viewpoint 03 - C72 North of Chirmorie Farmhouse

Viewpoint Coordinate (x,y): 220878, 577227

Eye level: 201 m AOD

Direction of View: 220°

Horizontal Field of View: 90°

Nearest Proposed Pole: 500 m

Camera: Nikon D750
Lens: 50mm fixed focal
Camera height: 1.5m AGL
Date and Time: 12/10/2020



Photomontage



Photomontage





Figure 5.10c: Viewpoint 03 - C72 North of Chirmorie Farmhouse

Viewpoint Coordinate (x,y): 220878, 577227
Eye level: 201 m AOD
Direction of View: 20°
Horizontal Field of View: 90°
Nearest Proposed Pole: 500 m

Camera: Nikon D750
Lens: 50mm fixed focal
Camera height: 1.5m AGL
Date and Time: 12/10/2020



Baseline Photograph



Wireline

Figure 5.11a: Viewpoint 04 - C72 south of Barrhill

Viewpoint Coordinate (x,y): 222562, 581229

Eye level: 139 m AOD

Direction of View: 60°

Horizontal Field of View: 90°

Nearest Proposed Pole: 350 m

Camera: Nikon D750

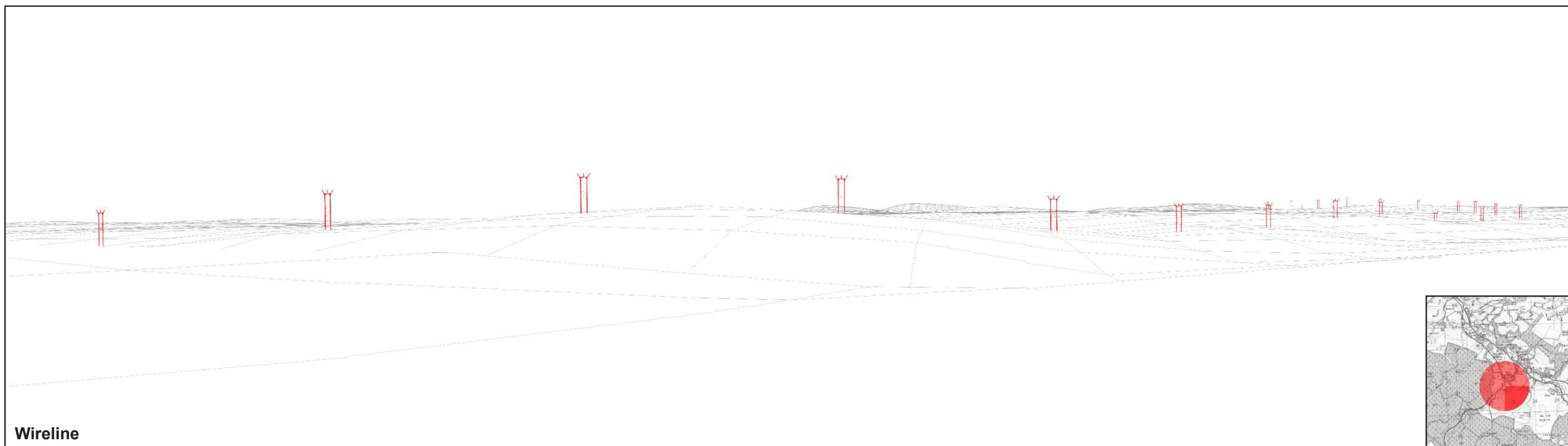
Lens: 50mm fixed focal

Camera height: 1.5m AGL

Date and Time: 12/10/2020



Baseline Photograph



Wireline

Figure 5.11b: Viewpoint 04 - C72 south of Barrhill

Viewpoint Coordinate (x,y): 222562, 581229

Eye level: 139 m AOD

Direction of View: 180°

Horizontal Field of View: 90°

Nearest Proposed Pole: 350 m

Camera: Nikon D750
Lens: 50mm fixed focal
Camera height: 1.5m AGL
Date and Time: 12/10/2020



Photomontage



Photomontage



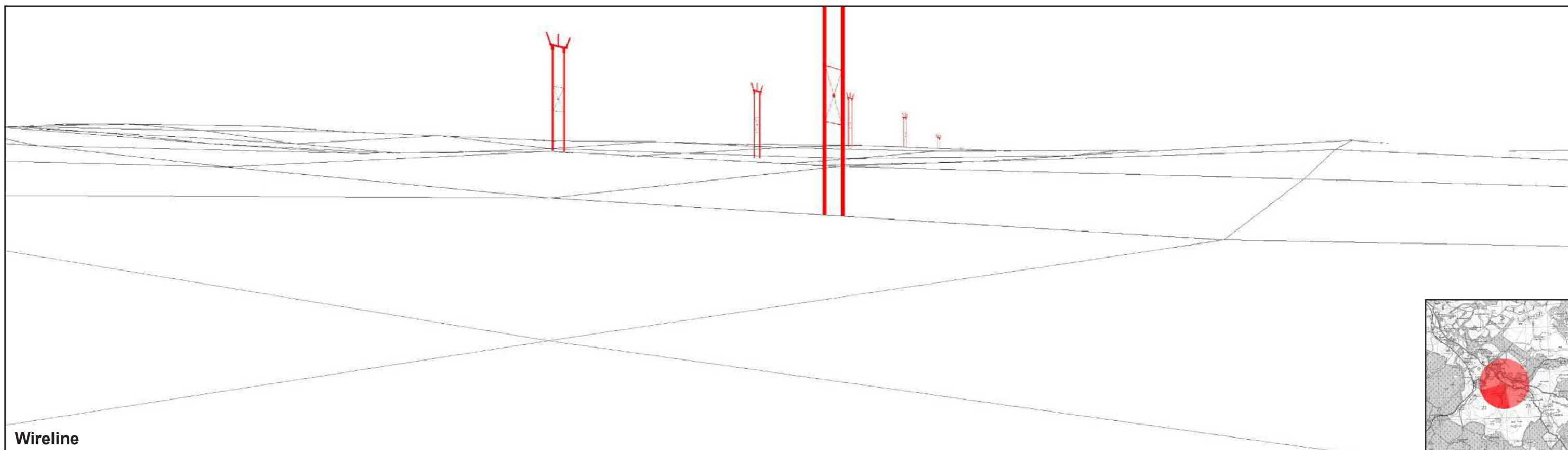
Figure 5.11c: Viewpoint 04 - C72 south of Barrhill

Viewpoint Coordinate (x,y): 222562, 581229
Eye level: 139 m AOD
Direction of View: 60°
Horizontal Field of View: 90°
Nearest Proposed Pole: 350 m

Camera: Nikon D750
Lens: 50mm fixed focal
Camera height: 1.5m AGL
Date and Time: 12/10/2020



Baseline Photograph



Wireline

Figure 5.12a: Viewpoint 05 - B7027 near Altercannoch

Viewpoint Coordinate (x,y): 223974, 581541

Eye level: 77 m AOD

Direction of View: 85°

Horizontal Field of View: 90°

Nearest Proposed Pole: 20 m

Camera: Nikon D750
Lens: 50mm fixed focal
Camera height: 1.5m AGL
Date and Time: 12/10/2020



Photomontage



Figure 5.12b: Viewpoint 05 - B7027 near Altercannoch

Viewpoint Coordinate (x,y): 223974, 581541

Eye level: 77 m AOD

Direction of View: 85°

Horizontal Field of View: 90°

Nearest Proposed Pole: 20 m

Camera: Nikon D750
Lens: 50mm fixed focal
Camera height: 1.5m AGL
Date and Time: 12/10/2020



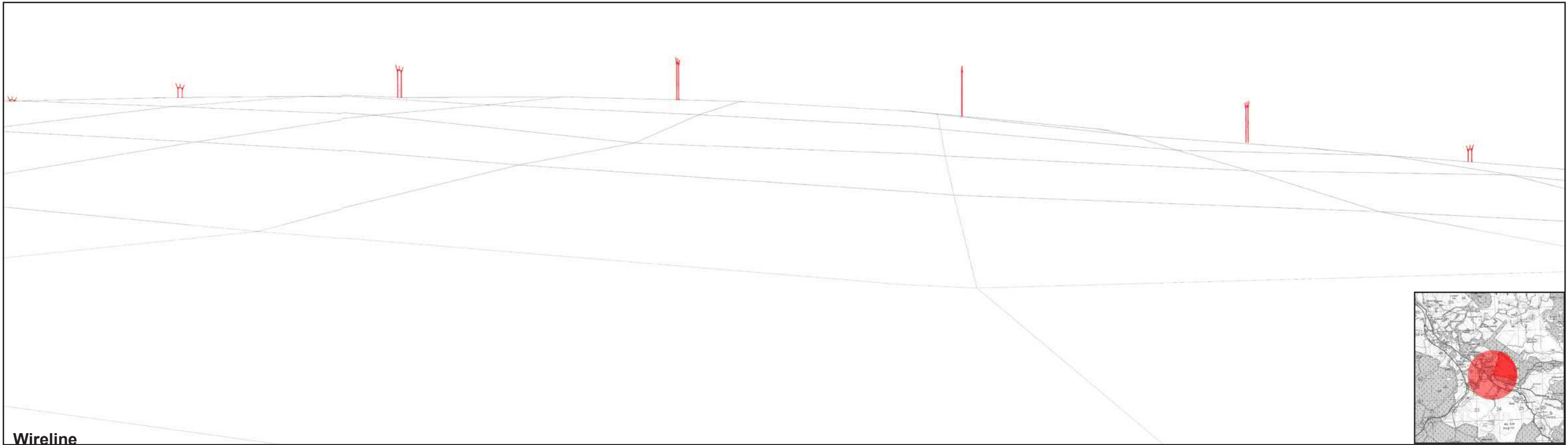


Figure 5.13a: Viewpoint 06 - East Barrhill

Viewpoint Coordinate (x,y): 223737, 582007

Eye level: 75 m AOD

Direction of View: 75°

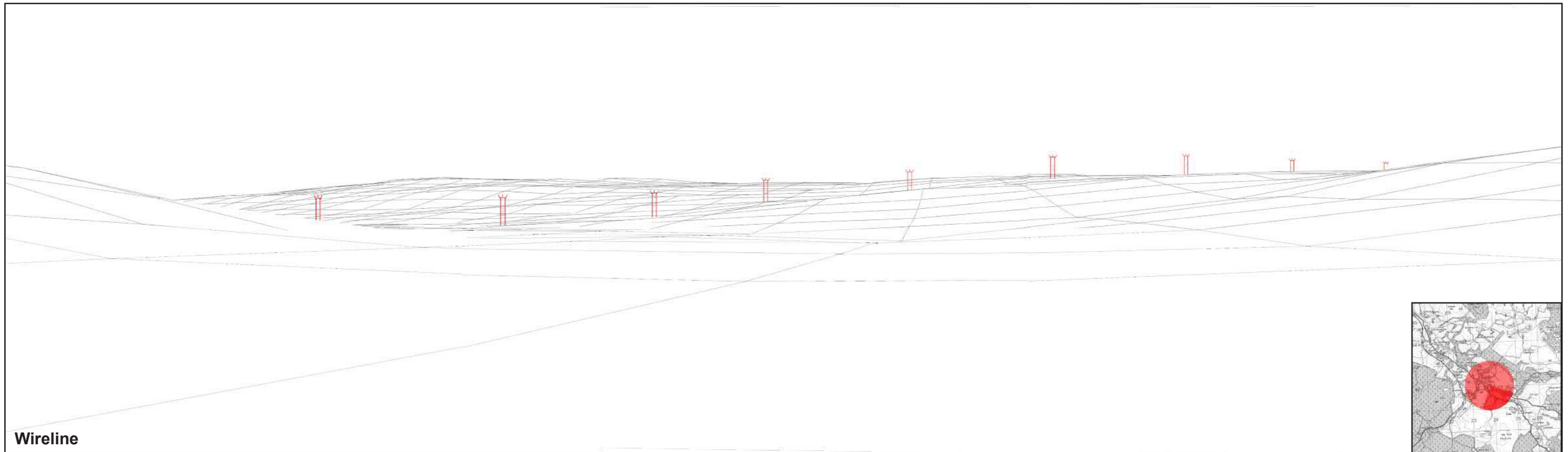
Horizontal Field of View: 90°

Nearest Proposed Pole: 97 m east

Camera: Nikon D750
 Lens: 50mm fixed focal
 Camera height: 1.5m AGL
 Date and Time: 12/10/2020



Baseline Photograph



Wireline

Figure 5.13b: Viewpoint 06 - East Barrhill

Viewpoint Coordinate (x,y): 223737, 582007

Eye level: 75 m AOD

Direction of View: 170°

Horizontal Field of View: 90°

Nearest Proposed Pole: 97 m east

Camera: Nikon D750
Lens: 50mm fixed focal
Camera height: 1.5m AGL
Date and Time: 12/10/2020





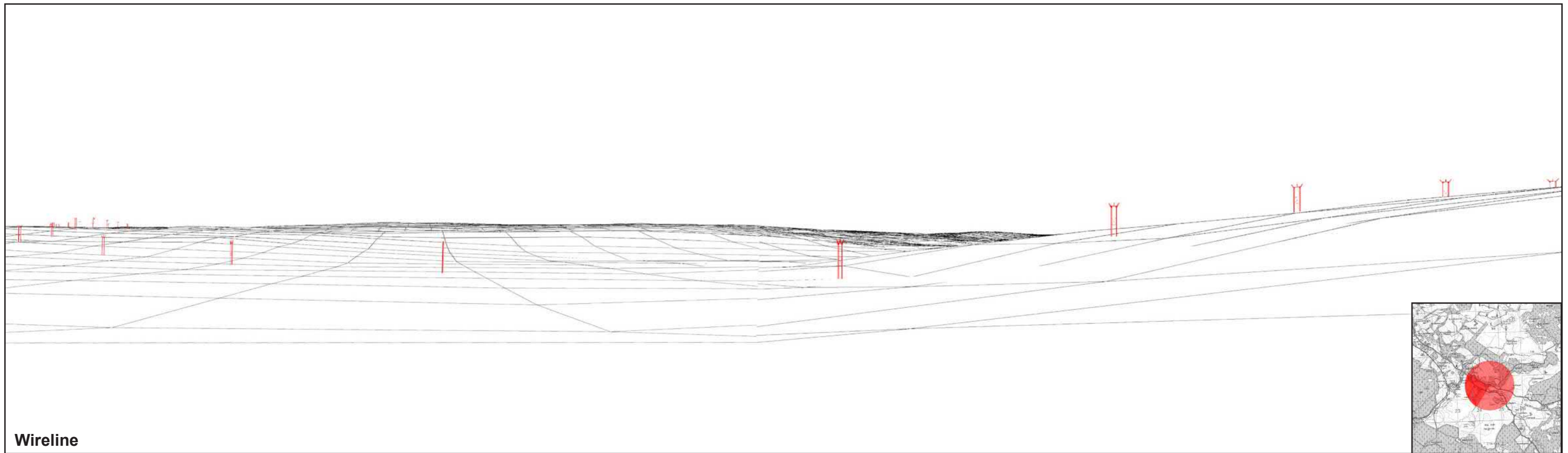
Figure 5.13c: Viewpoint 06 - East Barrhill

Viewpoint Coordinate (x,y): 223737, 582007
 Eye level: 75 m AOD
 Direction of View: 75°
 Horizontal Field of View: 90°
 Nearest Proposed Pole: 97 m east

Camera: Nikon D750
 Lens: 50mm fixed focal
 Camera height: 1.5m AGL
 Date and Time: 12/10/2020



Baseline Photograph



Wireline

Figure 5.14a: Viewpoint 07 - A714

Viewpoint Coordinate (x,y): 224396, 581616
Eye level: 80 m AOD
Direction of View: 280°
Horizontal Field of View: 90°
Nearest Proposed Pole: 800 m east

Camera: Nikon D750
Lens: 50mm fixed focal
Camera height: 1.5m AGL
Date and Time: 12/10/2020



Photomontage




Figure 5.14b: Viewpoint 07 - A714

Viewpoint Coordinate (x,y): 224396, 581616
Eye level: 80 m AOD
Direction of View: 280°
Horizontal Field of View: 90°
Nearest Proposed Pole: 800 m east

Camera: Nikon D750
Lens: 50mm fixed focal
Camera height: 1.5m AGL
Date and Time: 12/10/2020



Baseline Photograph



Wireline

Figure 5.15a: Viewpoint 08 - Barrhill North

Viewpoint Coordinate (x,y): 223666, 583231

Eye level: 139 m AOD

Direction of View: 110°


Horizontal Field of View: 90°

Nearest Proposed Pole: 636 m east

Camera: Nikon D750
Lens: 50mm fixed focal
Camera height: 1.5m AGL
Date and Time: 12/10/2020



Baseline Photograph



Wireline

Figure 5.15b: Viewpoint 08 - Barrhill North

Viewpoint Coordinate (x,y): 223666, 583231
Eye level: 82 m AOD
Direction of View: 210°
Horizontal Field of View: 90°
Nearest Proposed Pole: 636 m east

Camera: Nikon D750
Lens: 50mm fixed focal
Camera height: 1.5m AGL
Date and Time: 12/10/2020





Figure 5.15c: Viewpoint 08 - Barrhill North

Viewpoint Coordinate (x,y): 223666, 583231

Eye level: 139 m AOD

Direction of View: 110°

Horizontal Field of View: 90°

Nearest Proposed Pole: 636 m east

Camera: Nikon D750

Lens: 50mm fixed focal

Camera height: 1.5m AGL

Date and Time: 12/10/2020

