

KEY

- PREFERRED LINE ROUTE (OF THE 132 kV OVERHEAD LINE)
- CONSTRUCTION AND OPERATIONS CORRIDOR
- 40m CONSULTATION BOUNDARY
- 200m STUDY AREA
- 1km STUDY AREA
- 5km STUDY AREA

- PROPOSED 132 kV UNDERGROUND CABLE
- PROPOSED TEMPORARY ACCESS
- PROPOSED TEMPORARY LAYDOWN AREAS
- PROPOSED UNDERGROUND ROUTE OF EXISTING LOWER VOLTAGE OVERHEAD LINE BEING REMOVED

- VIEWPOINTS:**
- SIGNIFICANT
 - NON-SIGNIFICANT
 - NO VIEW
 - NO ACCESS

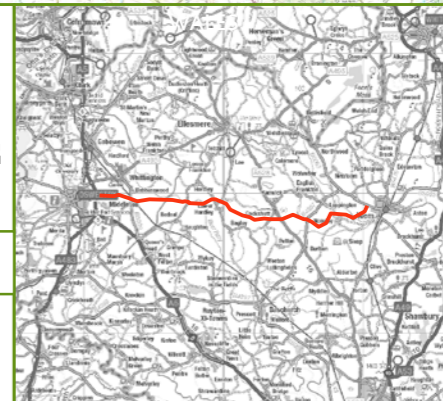
Notes:

The Draft Order Limits comprises the construction and operations corridor, temporary access, laydown areas, undergrounding of the new 132 kV cable, and the undergrounding of existing lower voltage overhead line where indicated.

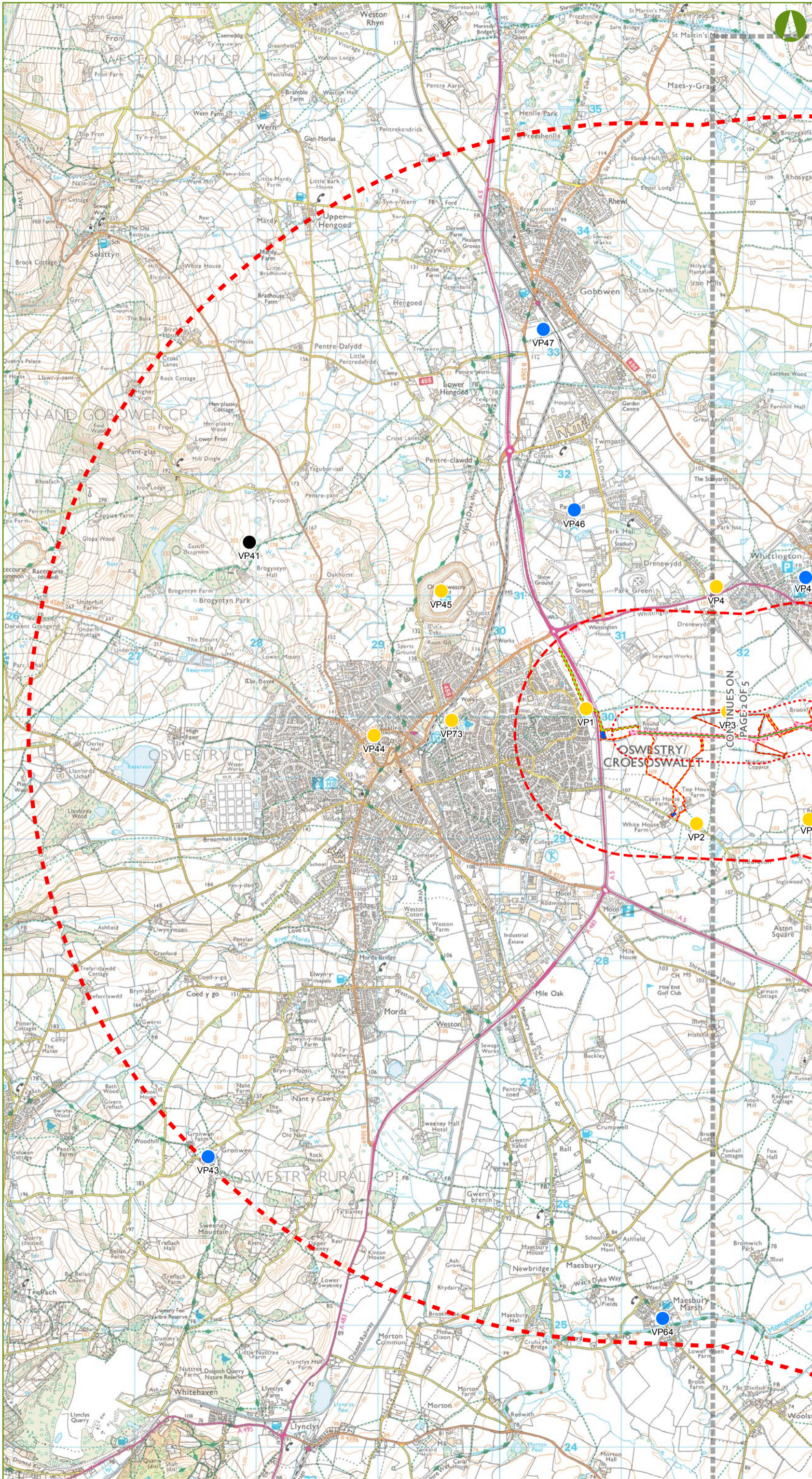
The study areas extend from the 25m Construction and Operations Corridor (Draft Order Limits), but only taking into account the Preferred Line Route (i.e. the proposed overhead line).



BACKGROUND MAPPING INFORMATION HAS BEEN REPRODUCED FROM THE ORDNANCE SURVEY MAP BY PERMISSION OF ORDNANCE SURVEY ON BEHALF OF THE CONTROLLER OF HER MAJESTY'S STATIONERY OFFICE. CROWN COPYRIGHT AND DATABASE RIGHTS 2017. ORDNANCE SURVEY 0100031673. CONTAINS OS DATA © CROWN COPYRIGHT AND DATABASE RIGHT 2017.



o	14/11/2017	PEIR	KC	ZF	SG
Rev	Date	Description	Made	Chkd	App'd
GILLESPIES					
SP ENERGY NETWORKS					
Scheme Name: REINFORCEMENT TO NORTH SHROPSHIRE ELECTRICITY DISTRIBUTION NETWORK: 132 kV ELECTRICAL CIRCUIT FROM OSWESTRY TO WEM					
Chapter: CHAPTER 7: LANDSCAPE AND VISUAL					
Document Title: FIGURE 7.8 VIEWPOINT LOCATIONS OVERVIEW					
Drawn: KC	Checked: ZF	Approved: SG	Date: 14/11/2017	Sheet: 1 OF 1	Rev: 0
Document Type: FIGURE		Scale: 1:75,000	Sheet Size: A3 (420 mm x 297 mm)		



KEY

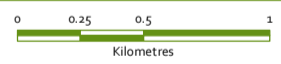
- PREFERRED LINE ROUTE (OF THE 132 KV OVERHEAD LINE)
- CONSTRUCTION AND OPERATIONS CORRIDOR
- 40m CONSULTATION BOUNDARY
- 200m STUDY AREA
- 1km STUDY AREA
- 5km STUDY AREA
- PROPOSED 132 KV UNDERGROUND CABLE
- PROPOSED TEMPORARY ACCESS
- PROPOSED TEMPORARY LAYDOWN AREAS
- PROPOSED UNDERGROUND ROUTE OF EXISTING LOWER VOLTAGE OVERHEAD LINE BEING REMOVED

- SIGNIFICANT
- NON-SIGNIFICANT
- NO VIEW
- NO ACCESS

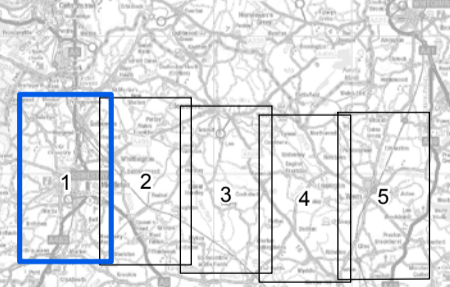
Notes:

The Draft Order Limits comprises the construction and operations corridor, temporary access, laydown areas, undergrounding of the new 132 kV cable, and the undergrounding of existing lower voltage overhead line where indicated.

The study areas extend from the 25m Construction and Operations Corridor (Draft Order Limits), but only taking into account the Preferred Line Route (i.e. the proposed overhead line).



BACKGROUND MAPPING INFORMATION HAS BEEN REPRODUCED FROM THE ORDNANCE SURVEY MAP BY PERMISSION OF ORDNANCE SURVEY ON BEHALF OF THE CONTROLLER OF HER MAJESTY'S STATIONERY OFFICE. CROWN COPYRIGHT AND DATABASE RIGHTS 2017. ORDNANCE SURVEY 0100031673. CONTAINS OS DATA © CROWN COPYRIGHT AND DATABASE RIGHT 2017.



o	14/11/2017	PEIR	KC	ZF	SG
Rev	Date	Description	Made	Chkd	App'd
Scheme Name: REINFORCEMENT TO NORTH SHROPSHIRE ELECTRICITY DISTRIBUTION NETWORK: 132 kV ELECTRICAL CIRCUIT FROM OSWESTRY TO WEM					
Chapter: CHAPTER 7: LANDSCAPE AND VISUAL					
Document Title: FIGURE 7.8 VIEWPOINT LOCATIONS PAGE 1 OF 5					
Drawn:	Checked:	Approved:	Date:	Sheet:	Rev:
KC	ZF	SG	14/11/2017	1 OF 5	0
Document Type: FIGURE		Scale: 1:30,000	Sheet Size: A3 (420 mm x 297 mm)		



KEY

- PREFERRED LINE ROUTE (OF THE 132 KV OVERHEAD LINE)
- CONSTRUCTION AND OPERATIONS CORRIDOR
- 40m CONSULTATION BOUNDARY
- 200m STUDY AREA
- 1km STUDY AREA
- 5km STUDY AREA
- PROPOSED 132 KV UNDERGROUND CABLE
- PROPOSED TEMPORARY ACCESS
- PROPOSED TEMPORARY LAYDOWN AREAS
- PROPOSED UNDERGROUND ROUTE OF EXISTING LOWER VOLTAGE OVERHEAD LINE BEING REMOVED

- SIGNIFICANT
- NON-SIGNIFICANT
- NO VIEW
- NO ACCESS

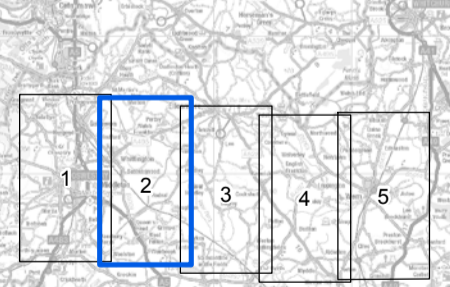
Notes:

The Draft Order Limits comprises the construction and operations corridor, temporary access, laydown areas, undergrounding of the new 132 kV cable, and the undergrounding of existing lower voltage overhead line where indicated.

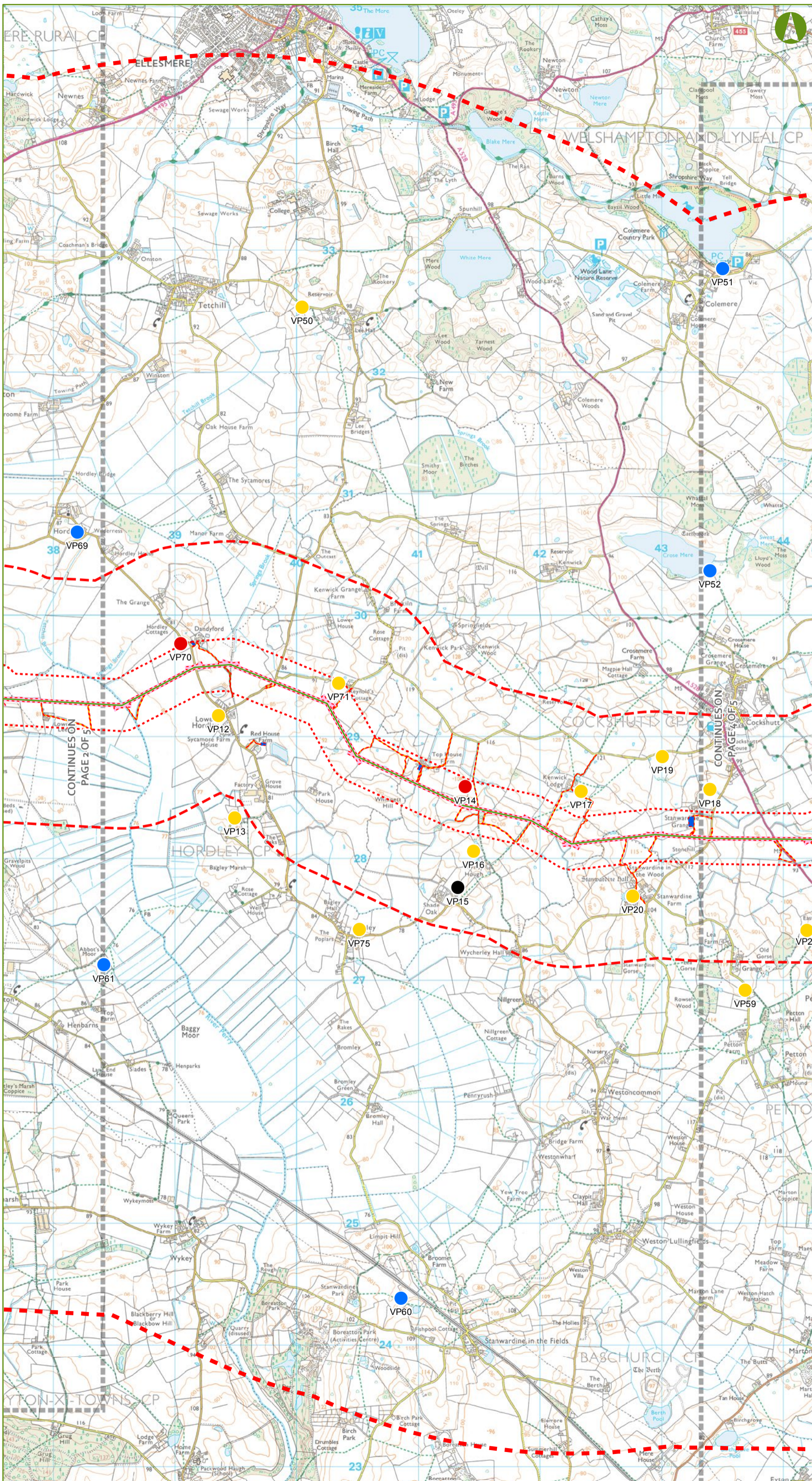
The study areas extend from the 25m Construction and Operations Corridor (Draft Order Limits), but only taking into account the Preferred Line Route (i.e. the proposed overhead line).



BACKGROUND MAPPING INFORMATION HAS BEEN REPRODUCED FROM THE ORDNANCE SURVEY MAP BY PERMISSION OF ORDNANCE SURVEY ON BEHALF OF THE CONTROLLER OF HER MAJESTY'S STATIONERY OFFICE. CROWN COPYRIGHT AND DATABASE RIGHTS 2017. ORDNANCE SURVEY 0100031673. CONTAINS OS DATA © CROWN COPYRIGHT AND DATABASE RIGHT 2017.



o	14/11/2017	PEIR	KC	ZF	SG
Rev	Date	Description	Made	Chk'd	App'd
Scheme Name: REINFORCEMENT TO NORTH SHROPSHIRE ELECTRICITY DISTRIBUTION NETWORK: 132 kV ELECTRICAL CIRCUIT FROM OSWESTRY TO WEM					
Chapter: CHAPTER 7: LANDSCAPE AND VISUAL					
Document Title: FIGURE 7.8 VIEWPOINT LOCATIONS PAGE 2 OF 5					
Drawn:	Checked:	Approved:	Date:	Sheet:	Rev:
KC	ZF	SG	14/11/2017	2 OF 5	0
Document Type: FIGURE		Scale: 1:30,000	Sheet Size: A3 (420 mm x 297 mm)		



KEY

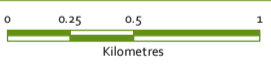
- PREFERRED LINE ROUTE (OF THE 132 KV OVERHEAD LINE)
- CONSTRUCTION AND OPERATIONS CORRIDOR
- 40m CONSULTATION BOUNDARY
- 200m STUDY AREA
- 1km STUDY AREA
- 5km STUDY AREA
- PROPOSED 132 KV UNDERGROUND CABLE
- PROPOSED TEMPORARY ACCESS
- PROPOSED TEMPORARY LAYDOWN AREAS
- PROPOSED UNDERGROUND ROUTE OF EXISTING LOWER VOLTAGE OVERHEAD LINE BEING REMOVED

- SIGNIFICANT
- NON-SIGNIFICANT
- NO VIEW
- NO ACCESS

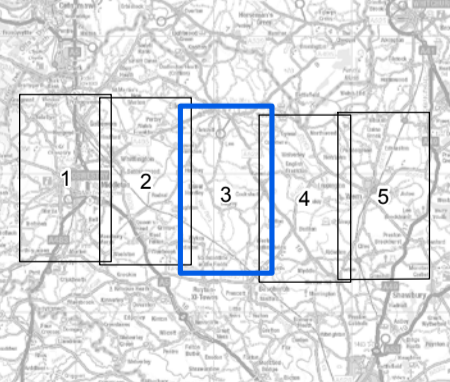
Notes:

The Draft Order Limits comprises the construction and operations corridor, temporary access, laydown areas, undergrounding of the new 132 kV cable, and the undergrounding of existing lower voltage overhead line where indicated.

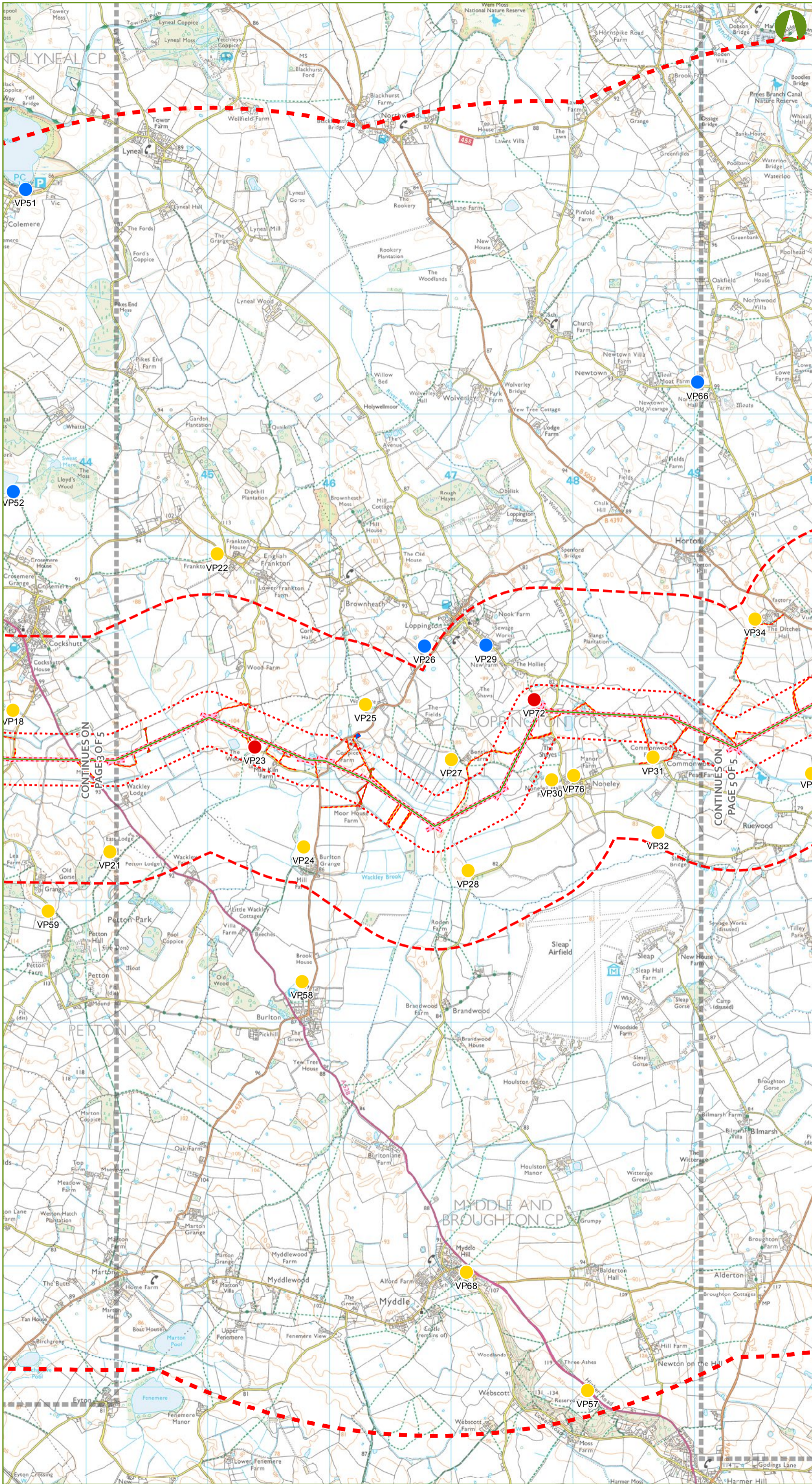
The study areas extend from the 25m Construction and Operations Corridor (Draft Order Limits), but only taking into account the Preferred Line Route (i.e. the proposed overhead line).



BACKGROUND MAPPING INFORMATION HAS BEEN REPRODUCED FROM THE ORDNANCE SURVEY MAP BY PERMISSION OF ORDNANCE SURVEY ON BEHALF OF THE CONTROLLER OF HER MAJESTY'S STATIONERY OFFICE. CROWN COPYRIGHT AND DATABASE RIGHTS 2017. ORDNANCE SURVEY 0100031673. CONTAINS OS DATA © CROWN COPYRIGHT AND DATABASE RIGHT 2017.



o	14/11/2017	PEIR	KC	ZF	SG
Rev	Date	Description	Made	Chkd	App'd
GILLESPIES					
Scheme Name: REINFORCEMENT TO NORTH SHROPSHIRE ELECTRICITY DISTRIBUTION NETWORK: 132 kV ELECTRICAL CIRCUIT FROM OSWESTRY TO WEM					
Chapter: CHAPTER 7: LANDSCAPE AND VISUAL					
Document Title: FIGURE 7.8 VIEWPOINT LOCATIONS PAGE 3 OF 5					
Drawn:	Checked:	Approved:	Date:	Sheet:	Rev:
KC	ZF	SG	14/11/2017	3 OF 5	0
Document Type: FIGURE		Scale: 1:30,000	Sheet Size: A3 (420 mm x 297 mm)		



- KEY**
- PREFERRED LINE ROUTE (OF THE 132 KV OVERHEAD LINE)
 - - - CONSTRUCTION AND OPERATIONS CORRIDOR
 - 40m CONSULTATION BOUNDARY
 - 200m STUDY AREA
 - 1km STUDY AREA
 - 5km STUDY AREA
 - PROPOSED 132 KV UNDERGROUND CABLE
 - PROPOSED TEMPORARY ACCESS
 - PROPOSED TEMPORARY LAYDOWN AREAS
 - PROPOSED UNDERGROUND ROUTE OF EXISTING LOWER VOLTAGE OVERHEAD LINE BEING REMOVED
- SIGNIFICANT
 - NON-SIGNIFICANT
 - NO VIEW
 - NO ACCESS

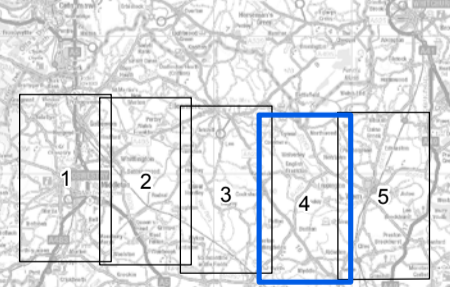
Notes:

The Draft Order Limits comprises the construction and operations corridor, temporary access, laydown areas, undergrounding of the new 132 kV cable, and the undergrounding of existing lower voltage overhead line where indicated.

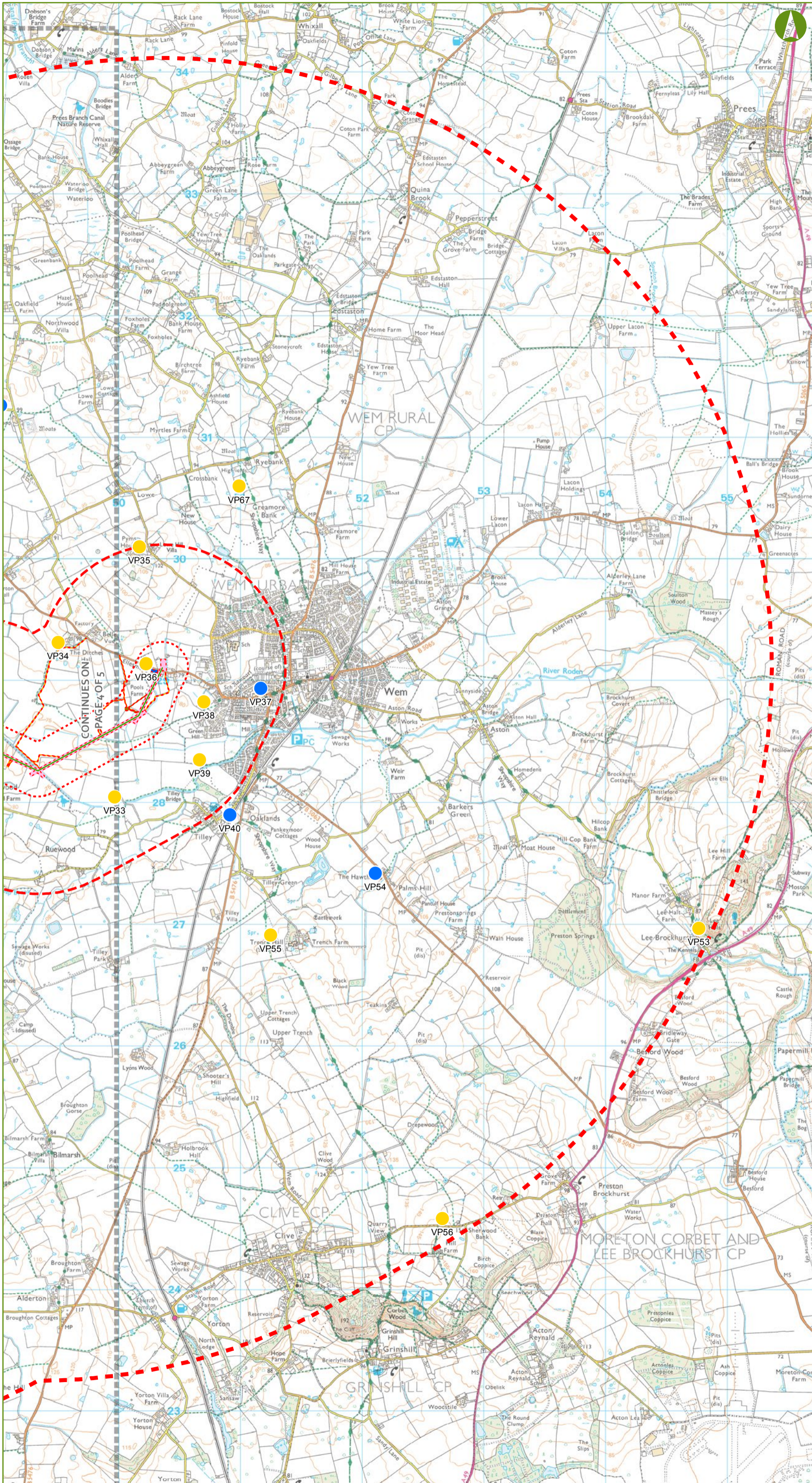
The study areas extend from the 25m Construction and Operations Corridor (Draft Order Limits), but only taking into account the Preferred Line Route (i.e. the proposed overhead line).



BACKGROUND MAPPING INFORMATION HAS BEEN REPRODUCED FROM THE ORDNANCE SURVEY MAP BY PERMISSION OF ORDNANCE SURVEY ON BEHALF OF THE CONTROLLER OF HER MAJESTY'S STATIONERY OFFICE. CROWN COPYRIGHT AND DATABASE RIGHTS 2017. ORDNANCE SURVEY 0100031673. CONTAINS OS DATA © CROWN COPYRIGHT AND DATABASE RIGHT 2017.



o	14/11/2017	PEIR	KC	ZF	SG
Rev	Date	Description	Made	Chk'd	App'd
GILLESPIES					
Scheme Name: REINFORCEMENT TO NORTH SHROPSHIRE ELECTRICITY DISTRIBUTION NETWORK: 132 kV ELECTRICAL CIRCUIT FROM OSWESTRY TO WEM					
Chapter: CHAPTER 7: LANDSCAPE AND VISUAL					
Document Title: FIGURE 7.8 VIEWPOINT LOCATIONS PAGE 4 OF 5					
Drawn:	Checked:	Approved:	Date:	Sheet:	Rev:
KC	ZF	SG	14/11/2017	4 OF 5	0
Document Type: FIGURE		Scale: 1:30,000	Sheet Size: A3 (420 mm x 297 mm)		

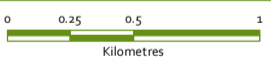


- KEY**
- PREFERRED LINE ROUTE (OF THE 132 KV OVERHEAD LINE)
 - CONSTRUCTION AND OPERATIONS CORRIDOR
 - 40m CONSULTATION BOUNDARY
 - 200m STUDY AREA
 - 1km STUDY AREA
 - 5km STUDY AREA
 - PROPOSED 132 KV UNDERGROUND CABLE
 - PROPOSED TEMPORARY ACCESS
 - PROPOSED TEMPORARY LAYDOWN AREAS
 - PROPOSED UNDERGROUND ROUTE OF EXISTING LOWER VOLTAGE OVERHEAD LINE BEING REMOVED
 - SIGNIFICANT
 - NON-SIGNIFICANT
 - NO VIEW
 - NO ACCESS

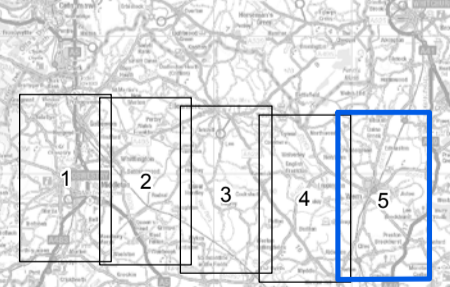
Notes:

The Draft Order Limits comprises the construction and operations corridor, temporary access, laydown areas, undergrounding of the new 132 kV cable, and the undergrounding of existing lower voltage overhead line where indicated.

The study areas extend from the 25m Construction and Operations Corridor (Draft Order Limits), but only taking into account the Preferred Line Route (i.e. the proposed overhead line).



BACKGROUND MAPPING INFORMATION HAS BEEN REPRODUCED FROM THE ORDNANCE SURVEY MAP BY PERMISSION OF ORDNANCE SURVEY ON BEHALF OF THE CONTROLLER OF HER MAJESTY'S STATIONERY OFFICE. CROWN COPYRIGHT AND DATABASE RIGHTS 2017. ORDNANCE SURVEY 0100031673. CONTAINS OS DATA © CROWN COPYRIGHT AND DATABASE RIGHT 2017.



o	14/11/2017	PEIR	KC	ZF	SG
Rev	Date	Description	Made	Chk'd	App'd
Scheme Name: REINFORCEMENT TO NORTH SHROPSHIRE ELECTRICITY DISTRIBUTION NETWORK: 132 kV ELECTRICAL CIRCUIT FROM OSWESTRY TO WEM					
Chapter: CHAPTER 7: LANDSCAPE AND VISUAL					
Document Title: FIGURE 7.8 VIEWPOINT LOCATIONS PAGE 5 OF 5					
Drawn:	Checked:	Approved:	Date:	Sheet:	Rev:
KC	ZF	SG	14/11/2017	5 OF 5	0
Document Type: FIGURE		Scale: 1:30,000	Sheet Size: A3 (420 mm x 297 mm)		