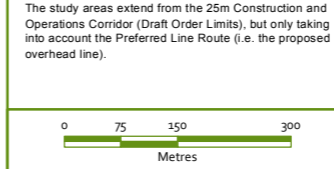


KEY	
	PROPOSED 132 kV POLE POSITIONS
	PREFERRED LINE ROUTE (OF THE 132 kV OVERHEAD LINE)
	CONSTRUCTION AND OPERATIONS CORRIDOR
	40m CONSULTATION BOUNDARY
	PROPOSED 132 kV UNDERGROUND CABLE
	PROPOSED TEMPORARY ACCESS
	PROPOSED TEMPORARY LAYDOWN AREAS
	PROPOSED UNDERGROUND ROUTE OF EXISTING LOWER VOLTAGE OVERHEAD LINE BEING REMOVED
	200m STUDY AREA
	RESIDENTIAL PROPERTIES WITHIN 200m OF PREFERRED LINE ROUTE

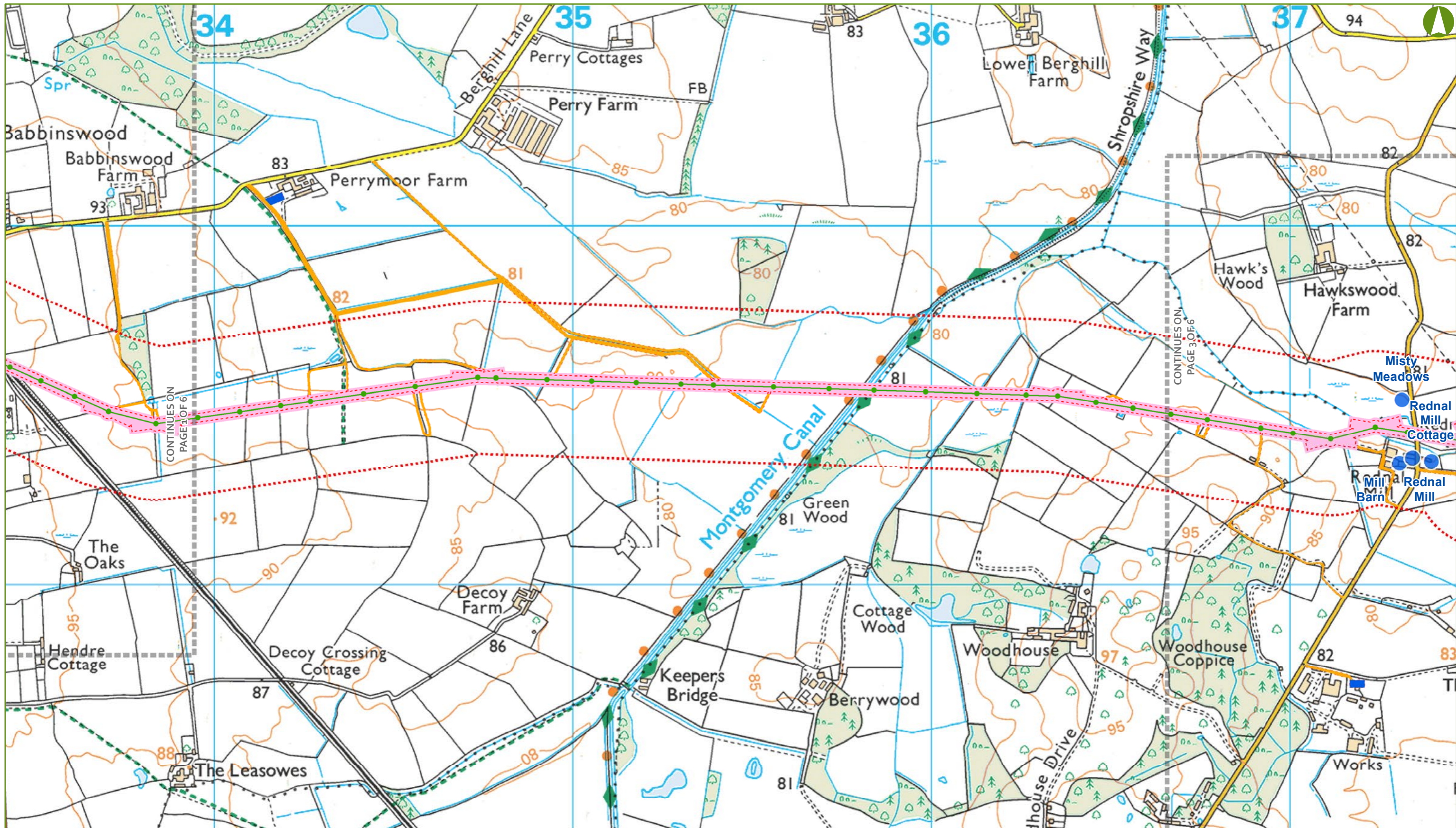
Notes:
 The Draft Order Limits comprises the construction and operations corridor, temporary access, laydown areas, undergrounding of the new 132 kV cable, and the undergrounding of existing lower voltage overhead line where indicated.
 The study areas extend from the 25m Construction and Operations Corridor (Draft Order Limits), but only taking into account the Preferred Line Route (i.e. the proposed overhead line).



BACKGROUND MAPPING INFORMATION HAS BEEN REPRODUCED FROM THE ORDNANCE SURVEY MAP BY PERMISSION OF ORDNANCE SURVEY ON BEHALF OF THE CONTROLLER OF HER MAJESTY'S STATIONERY OFFICE. CROWN COPYRIGHT AND DATABASE RIGHTS 2017. ORDNANCE SURVEY 0100031673. CONTAINS OS DATA © CROWN COPYRIGHT AND DATABASE RIGHT 2017.



o	14/11/2017	PEIR	KC	ZF	SG
Rev	Date	Description	Made	Chkd	App'd
GILLESPIES					
Scheme Name: REINFORCEMENT TO NORTH SHROPSHIRE ELECTRICITY DISTRIBUTION NETWORK: 132 kV ELECTRICAL CIRCUIT FROM OSWESTRY TO WEM					
Chapter: CHAPTER 7: LANDSCAPE AND VISUAL					
Document Title: FIGURE 7.7 RESIDENTIAL AMENITY PAGE 1 OF 6					
Drawn:	KC	Checked:	ZF	Approved:	SG
Date:	14/11/2017	Sheet:	1 OF 6	Rev:	0
Document Type:	FIGURE	Scale:	1:10,000	Sheet Size:	A3 (420 mm x 297 mm)



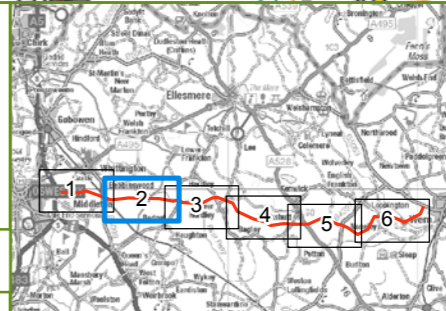
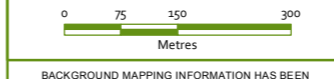
KEY

- PROPOSED 132 kV POLE POSITIONS
- PREFERRED LINE ROUTE (OF THE 132 kV OVERHEAD LINE)
- CONSTRUCTION AND OPERATIONS CORRIDOR
- 40m CONSULTATION BOUNDARY
- PROPOSED 132 kV UNDERGROUND CABLE
- PROPOSED TEMPORARY ACCESS
- PROPOSED TEMPORARY LAYDOWN AREAS
- PROPOSED UNDERGROUND ROUTE OF EXISTING LOWER VOLTAGE OVERHEAD LINE BEING REMOVED
- 200m STUDY AREA
- RESIDENTIAL PROPERTIES WITHIN 200m OF PREFERRED LINE ROUTE

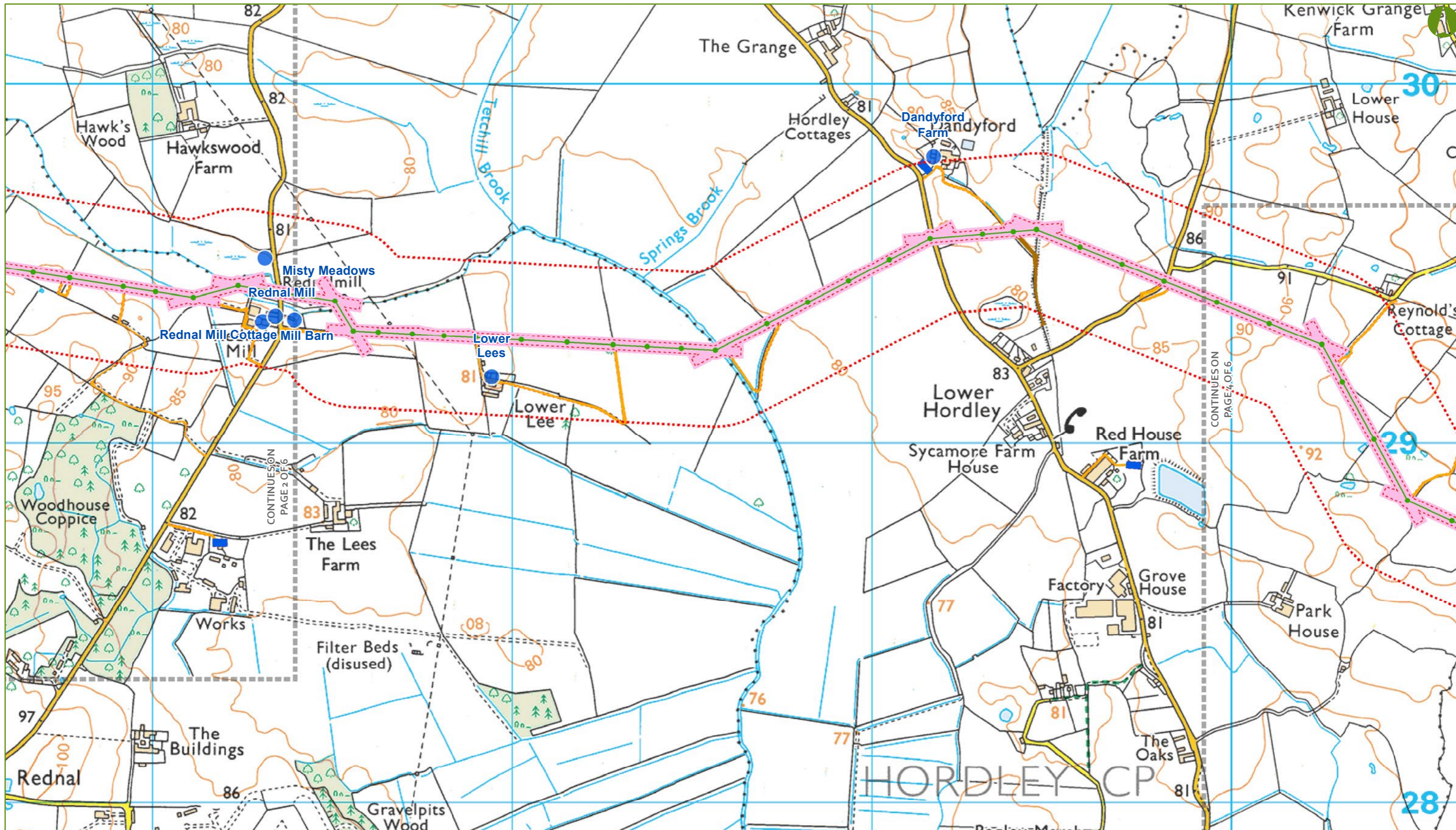
Notes:

The Draft Order Limits comprises the construction and operations corridor, temporary access, laydown areas, undergrounding of the new 132 kV cable, and the undergrounding of existing lower voltage overhead line where indicated.

The study areas extend from the 25m Construction and Operations Corridor (Draft Order Limits), but only taking into account the Preferred Line Route (i.e. the proposed overhead line).



o	14/11/2017	PEIR	KC	ZF	SG
Rev	Date	Description	Made	Chkd	App'd
GILLESPIES Scheme Name: REINFORCEMENT TO NORTH SHROPSHIRE ELECTRICITY DISTRIBUTION NETWORK: 132 kV ELECTRICAL CIRCUIT FROM OSWESTRY TO WEM Chapter: CHAPTER 7: LANDSCAPE AND VISUAL Document Title: FIGURE 7.7 RESIDENTIAL AMENITY PAGE 2 OF 6					
Drawn:	KC	Checked:	ZF	Approved:	SG
Date:	14/11/2017	Sheet:	2 OF 6	Rev:	o
Document Type:	FIGURE	Scale:	1:10,000	Sheet Size:	A3 (420 mm x 297 mm)



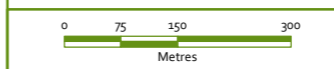
KEY

● PROPOSED 132 kV POLE POSITIONS	 PROPOSED TEMPORARY ACCESS
— PREFERRED LINE ROUTE (OF THE 132 kV OVERHEAD LINE)	 PROPOSED TEMPORARY LAYDOWN AREAS
 CONSTRUCTION AND OPERATIONS CORRIDOR	 PROPOSED UNDERGROUND ROUTE OF EXISTING LOWER VOLTAGE OVERHEAD LINE BEING REMOVED
 40m CONSULTATION BOUNDARY	 200m STUDY AREA
 PROPOSED 132 kV UNDERGROUND CABLE	● RESIDENTIAL PROPERTIES WITHIN 200m OF PREFERRED LINE ROUTE

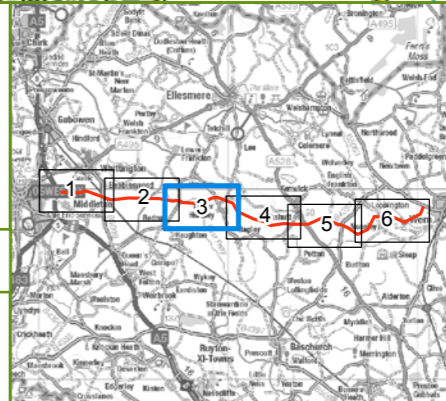
Notes:

The Draft Order Limits comprises the construction and operations corridor, temporary access, laydown areas, undergrounding of the new 132 kV cable, and the undergrounding of existing lower voltage overhead line where indicated.

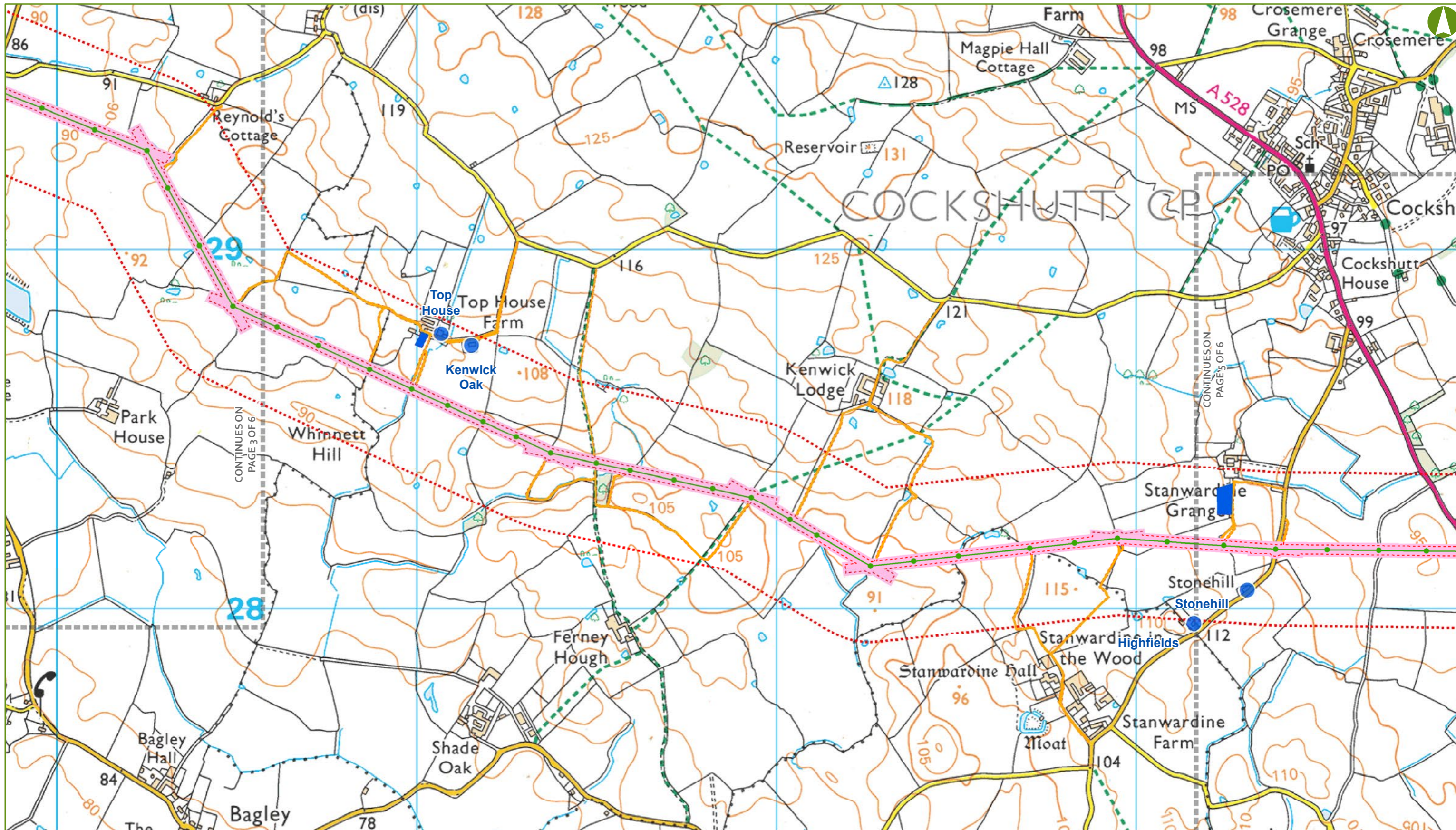
The study areas extend from the 25m Construction and Operations Corridor (Draft Order Limits), but only taking into account the Preferred Line Route (i.e. the proposed overhead line).



BACKGROUND MAPPING INFORMATION HAS BEEN REPRODUCED FROM THE ORDNANCE SURVEY MAP BY PERMISSION OF ORDNANCE SURVEY ON BEHALF OF THE CONTROLLER OF HER MAJESTY'S STATIONERY OFFICE. CROWN COPYRIGHT AND DATABASE RIGHTS 2017. ORDNANCE SURVEY 0100031673. CONTAINS OS DATA © CROWN COPYRIGHT AND DATABASE RIGHT 2017.



o	14/11/2017	PEIR	KC	ZF	SG
Rev	Date	Description	Made	Chkd	App'd
GILLESPIES					
Scheme Name: REINFORCEMENT TO NORTH SHROPSHIRE ELECTRICITY DISTRIBUTION NETWORK: 132 kV ELECTRICAL CIRCUIT FROM OSWESTRY TO WEM					
Chapter: CHAPTER 7: LANDSCAPE AND VISUAL					
Document Title: FIGURE 7.7 RESIDENTIAL AMENITY PAGE 3 OF 6					
Drawn:	KC	Checked:	ZF	Approved:	SG
Date:	14/11/2017	Sheet:	3 OF 6	Rev:	o
Document Type:	FIGURE	Scale:	1:10,000	Sheet Size:	A3 (420 mm x 297 mm)

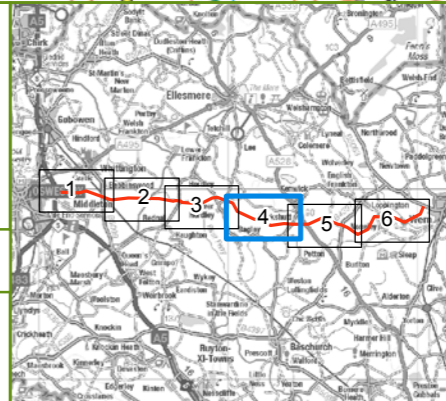


KEY

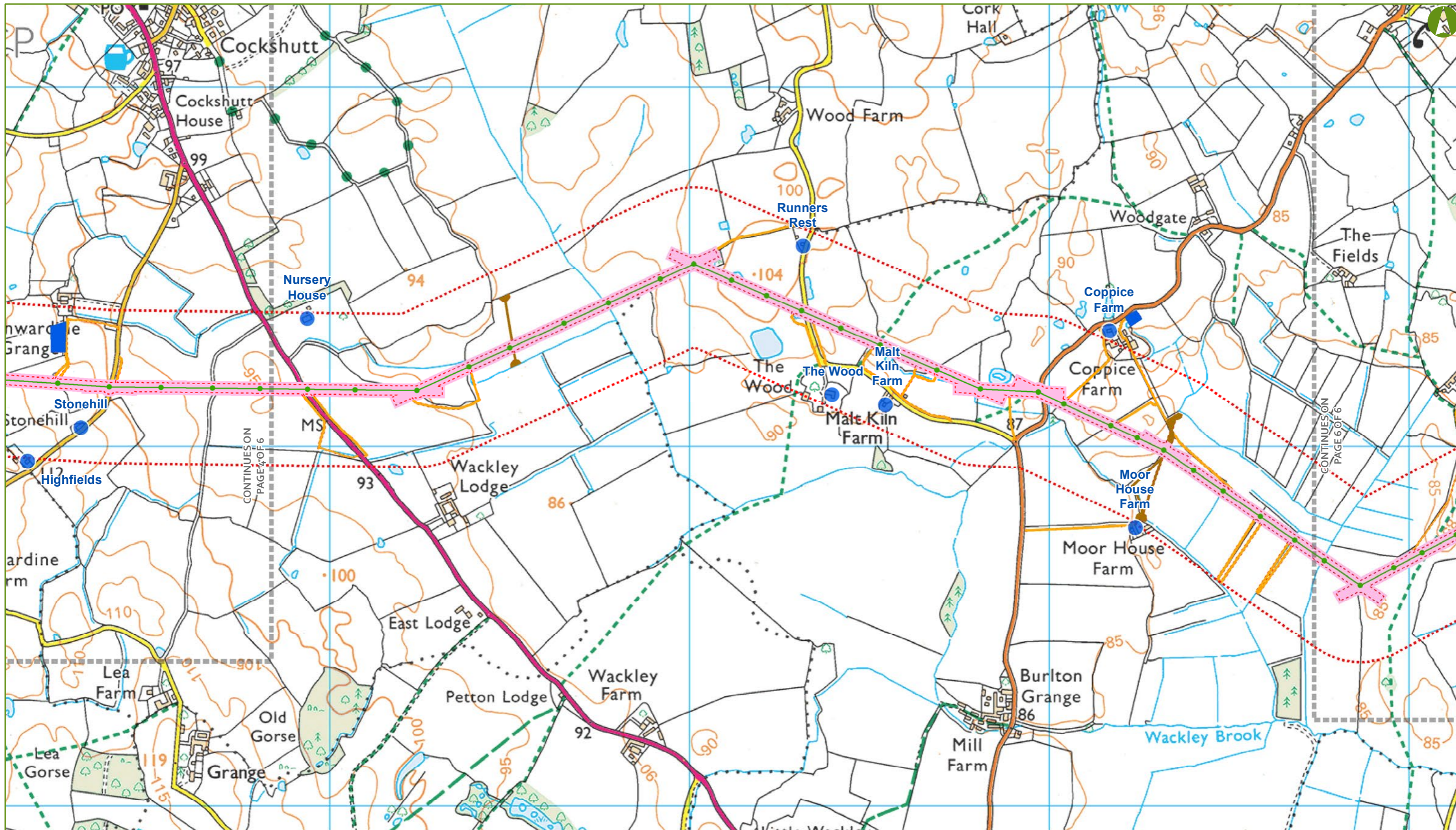
	PROPOSED 132 kV POLE POSITIONS		PROPOSED TEMPORARY ACCESS
	PREFERRED LINE ROUTE (OF THE 132 kV OVERHEAD LINE)		PROPOSED TEMPORARY LAYDOWN AREAS
	CONSTRUCTION AND OPERATIONS CORRIDOR		PROPOSED UNDERGROUND ROUTE OF EXISTING LOWER VOLTAGE OVERHEAD LINE BEING REMOVED
	40m CONSULTATION BOUNDARY		200m STUDY AREA
	PROPOSED 132 kV UNDERGROUND CABLE		RESIDENTIAL PROPERTIES WITHIN 200m OF PREFERRED LINE ROUTE

Notes:
 The Draft Order Limits comprises the construction and operations corridor, temporary access, laydown areas, undergrounding of the new 132 kV cable, and the undergrounding of existing lower voltage overhead line where indicated.
 The study areas extend from the 25m Construction and Operations Corridor (Draft Order Limits), but only taking into account the Preferred Line Route (i.e. the proposed overhead line).

BACKGROUND MAPPING INFORMATION HAS BEEN REPRODUCED FROM THE ORDNANCE SURVEY MAP BY PERMISSION OF ORDNANCE SURVEY ON BEHALF OF THE CONTROLLER OF HER MAJESTY'S STATIONERY OFFICE. CROWN COPYRIGHT AND DATABASE RIGHTS 2017. ORDNANCE SURVEY 0100031673. CONTAINS OS DATA © CROWN COPYRIGHT AND DATABASE RIGHT 2017.



o	14/11/2017	PEIR	KC	ZF	SG
Rev	Date	Description	Made	Chkd	App'd
GILLESPIES					
SP ENERGY NETWORKS					
Scheme Name: REINFORCEMENT TO NORTH SHROPSHIRE ELECTRICITY DISTRIBUTION NETWORK: 132 kV ELECTRICAL CIRCUIT FROM OSWESTRY TO WEM					
Chapter: CHAPTER 7: LANDSCAPE AND VISUAL					
Document Title: FIGURE 7.7 RESIDENTIAL AMENITY PAGE 4 OF 6					
Drawn:	KC	Checked:	ZF	Approved:	SG
Date:	14/11/2017	Sheet:	4 OF 6	Rev:	o
Document Type:	FIGURE	Scale:	1:10,000	Sheet Size:	A3 (420 mm x 297 mm)

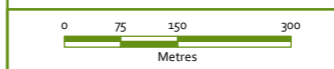


KEY	
●	PROPOSED 132 kV POLE POSITIONS
—	PREFERRED LINE ROUTE (OF THE 132 kV OVERHEAD LINE)
	CONSTRUCTION AND OPERATIONS CORRIDOR
	40m CONSULTATION BOUNDARY
	PROPOSED 132 kV UNDERGROUND CABLE
	PROPOSED TEMPORARY ACCESS
	PROPOSED TEMPORARY LAYDOWN AREAS
	PROPOSED UNDERGROUND ROUTE OF EXISTING LOWER VOLTAGE OVERHEAD LINE BEING REMOVED
	200m STUDY AREA
●	RESIDENTIAL PROPERTIES WITHIN 200m OF PREFERRED LINE ROUTE

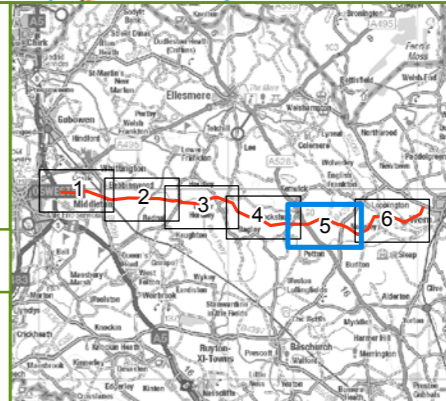
Notes:

The Draft Order Limits comprises the construction and operations corridor, temporary access, laydown areas, undergrounding of the new 132 kV cable, and the undergrounding of existing lower voltage overhead line where indicated.

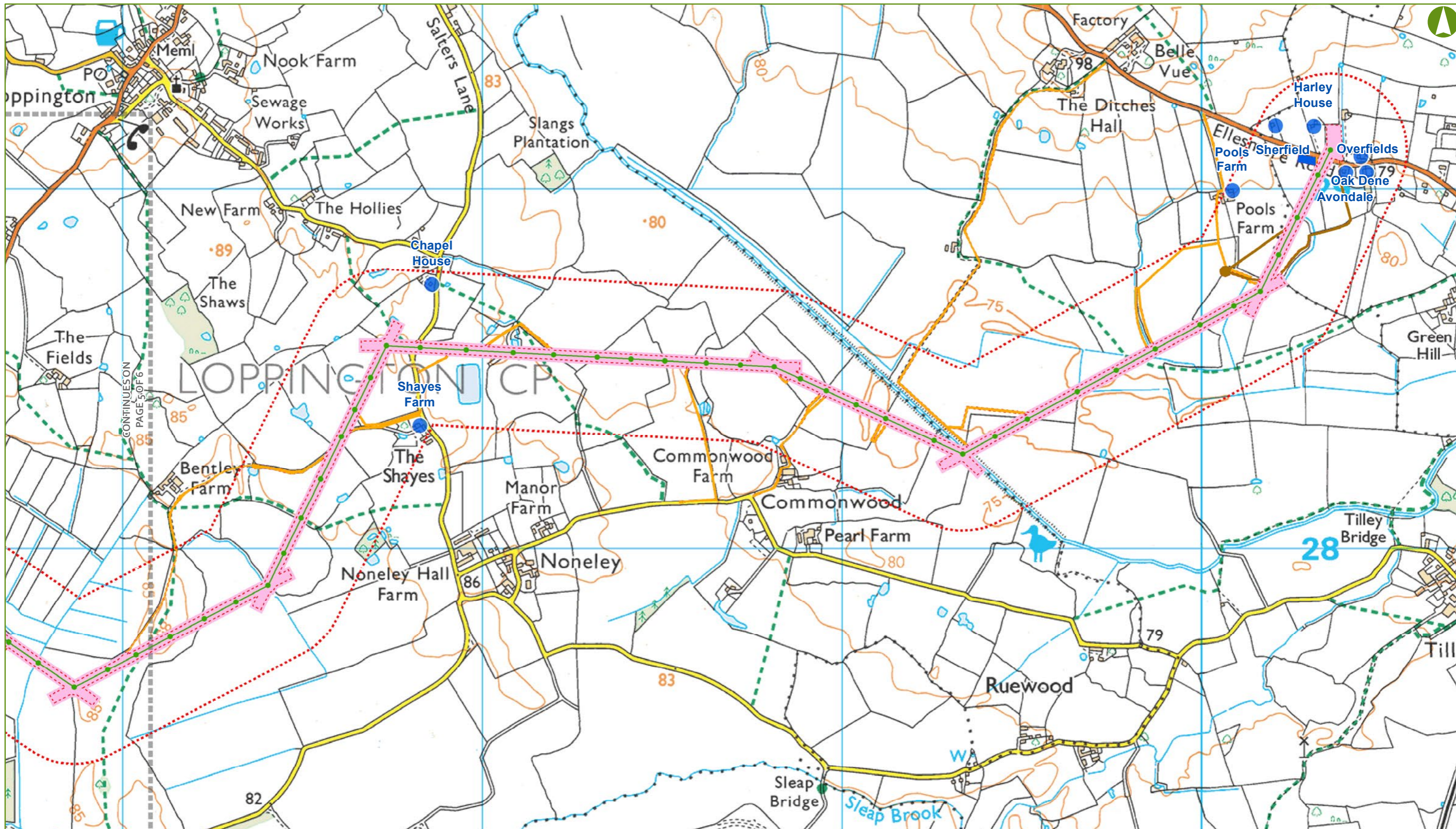
The study areas extend from the 25m Construction and Operations Corridor (Draft Order Limits), but only taking into account the Preferred Line Route (i.e. the proposed overhead line).



BACKGROUND MAPPING INFORMATION HAS BEEN REPRODUCED FROM THE ORDNANCE SURVEY MAP BY PERMISSION OF ORDNANCE SURVEY ON BEHALF OF THE CONTROLLER OF HER MAJESTY'S STATIONERY OFFICE. CROWN COPYRIGHT AND DATABASE RIGHTS 2017. ORDNANCE SURVEY 0100031673. CONTAINS OS DATA © CROWN COPYRIGHT AND DATABASE RIGHT 2017.



o	14/11/2017	PEIR	KC	ZF	SG
Rev	Date	Description	Made	Chkd	App'd
GILLESPIES					
Scheme Name: REINFORCEMENT TO NORTH SHROPSHIRE ELECTRICITY DISTRIBUTION NETWORK: 132 kV ELECTRICAL CIRCUIT FROM OSWESTRY TO WEM					
Chapter: CHAPTER 7: LANDSCAPE AND VISUAL					
Document Title: FIGURE 7.7 RESIDENTIAL AMENITY PAGE 5 OF 6					
Drawn:	KC	Checked:	ZF	Approved:	SG
Date:	14/11/2017	Sheet:	5 OF 6	Rev:	o
Document Type:	FIGURE	Scale:	1:10,000	Sheet Size:	A3 (420 mm x 297 mm)

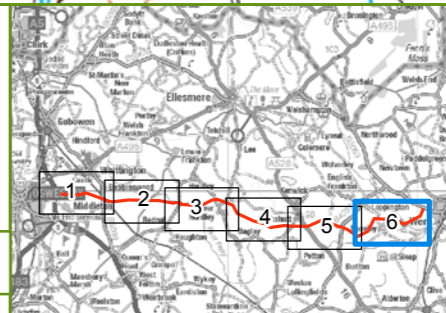
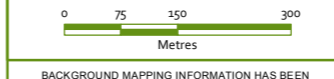


KEY	
	PROPOSED 132 kV POLE POSITIONS
	PREFERRED LINE ROUTE (OF THE 132 kV OVERHEAD LINE)
	CONSTRUCTION AND OPERATIONS CORRIDOR
	40m CONSULTATION BOUNDARY
	PROPOSED 132 kV UNDERGROUND CABLE
	PROPOSED TEMPORARY ACCESS
	PROPOSED TEMPORARY LAYDOWN AREAS
	PROPOSED UNDERGROUND ROUTE OF EXISTING LOWER VOLTAGE OVERHEAD LINE BEING REMOVED
	200m STUDY AREA
	RESIDENTIAL PROPERTIES WITHIN 200m OF PREFERRED LINE ROUTE

Notes:

The Draft Order Limits comprises the construction and operations corridor, temporary access, laydown areas, undergrounding of the new 132 kV cable, and the undergrounding of existing lower voltage overhead line where indicated.

The study areas extend from the 25m Construction and Operations Corridor (Draft Order Limits), but only taking into account the Preferred Line Route (i.e. the proposed overhead line).



o	14/11/2017	PEIR	KC	ZF	SG
Rev	Date	Description	Made	Chkd	App'd
GILLESPIES					
Scheme Name: REINFORCEMENT TO NORTH SHROPSHIRE ELECTRICITY DISTRIBUTION NETWORK: 132 kV ELECTRICAL CIRCUIT FROM OSWESTRY TO WEM					
Chapter: CHAPTER 7: LANDSCAPE AND VISUAL					
Document Title: FIGURE 7.7 RESIDENTIAL AMENITY PAGE 6 OF 6					
Drawn:	KC	Checked:	ZF	Approved:	SG
Date:	14/11/2017	Sheet:	6 OF 6	Rev:	o
Document Type:	FIGURE	Scale:	1:10,000	Sheet Size:	A3 (420 mm x 297 mm)