

**KEY**

- PREFERRED LINE ROUTE (OF THE 132 kV OVERHEAD LINE)
- 40m CONSULTATION BOUNDARY
- 1km STUDY AREA
- PROPOSED TEMPORARY
- PROPOSED TEMPORARY LAYDOWN AREAS
- PROPOSED 132 kV UNDERGROUND CABLE
- PROPOSED UNDERGROUND ROUTE OF EXISTING LOWER VOLTAGE OVERHEAD LINE BEING REMOVED
- LOWER LAYER SUPER OUTPUT AREAS**
- SHROPSHIRE 004E
- SHROPSHIRE 006H
- SHROPSHIRE 008C
- SHROPSHIRE 010C
- SHROPSHIRE 010D
- SHROPSHIRE 011B
- SHROPSHIRE 011E

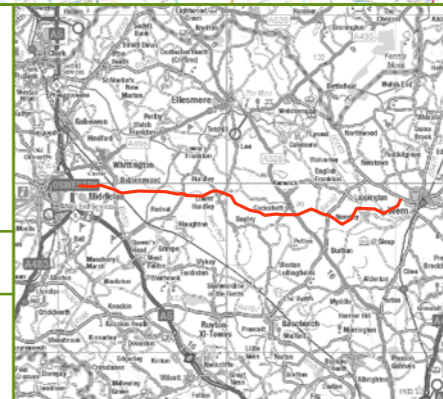
**Notes:**

The Draft Order Limits comprises the construction and operations corridor, temporary access, laydown areas, undergrounding of the new 132 kV cable, and the undergrounding of existing lower voltage overhead line where indicated.

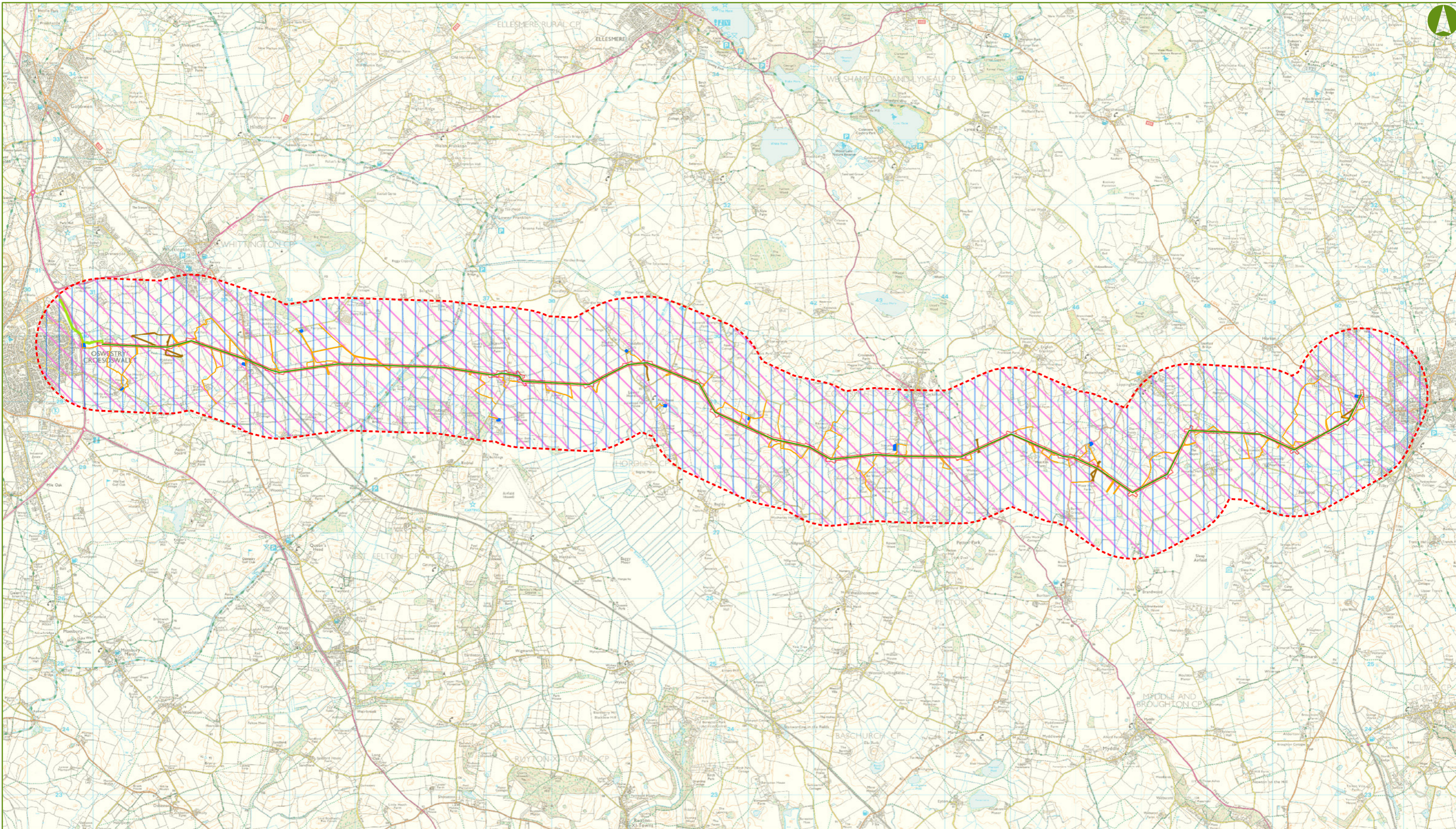
The study areas extend from the 25m Construction and Operations Corridor (Draft Order Limits), but only taking into account the Preferred Line Route (i.e. the proposed overhead line).



BACKGROUND MAPPING INFORMATION HAS BEEN REPRODUCED FROM THE ORDNANCE SURVEY MAP BY PERMISSION OF ORDNANCE SURVEY ON BEHALF OF THE CONTROLLER OF HER MAJESTY'S STATIONERY OFFICE. CROWN COPYRIGHT AND DATABASE RIGHTS 2017. ORDNANCE SURVEY 0100031673. CONTAINS OS DATA © CROWN COPYRIGHT AND DATABASE RIGHT 2017.



o	14/11/2017	PEIR	KC	BT	SG
Rev	Date	Description	Made	Chkd	App'd
Scheme Name: REINFORCEMENT TO NORTH SHROPSHIRE ELECTRICITY DISTRIBUTION NETWORK: 132 kV ELECTRICAL CIRCUIT FROM OSWESTRY TO WEM					
Chapter: CHAPTER 11: SOCIO-ECONOMIC					
Document Title: FIGURE 11.1 SOCIO-ECONOMIC SUPER OUTPUT AREAS					
Drawn:	KC	Checked:	BT	Approved:	SG
Date:	14/11/2017	Sheet:	1 OF 1	Rev:	0
Document Type:	FIGURE	Scale:	1:60,000	Sheet Size:	A3 (420 mm x 297 mm)



**KEY**

- PREFERRED LINE ROUTE (OF THE 132 kV OVERHEAD LINE)
- 40m CONSULTATION BOUNDARY
- 1km STUDY AREA
- PROPOSED TEMPORARY ACCESS
- PROPOSED TEMPORARY LAYDOWN AREAS
- PROPOSED 132 kV UNDERGROUND CABLE
- PROPOSED UNDERGROUND ROUTE OF EXISTING LOWER VOLTAGE OVERHEAD LINE BEING REMOVED
- BUSINESS STUDY AREA
- TOURISM STUDY AREA
- RECREATION STUDY AREA

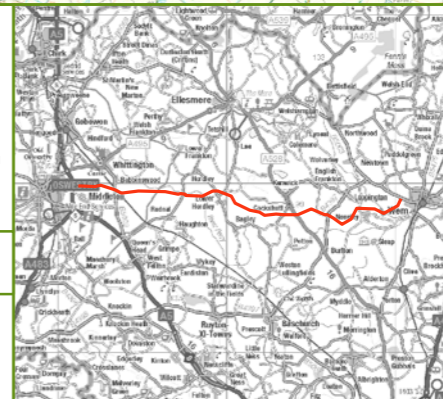
**Notes:**

The Draft Order Limits comprises the construction and operations corridor, temporary access, laydown areas, undergrounding of the new 132 kV cable, and the undergrounding of existing lower voltage overhead line where indicated.

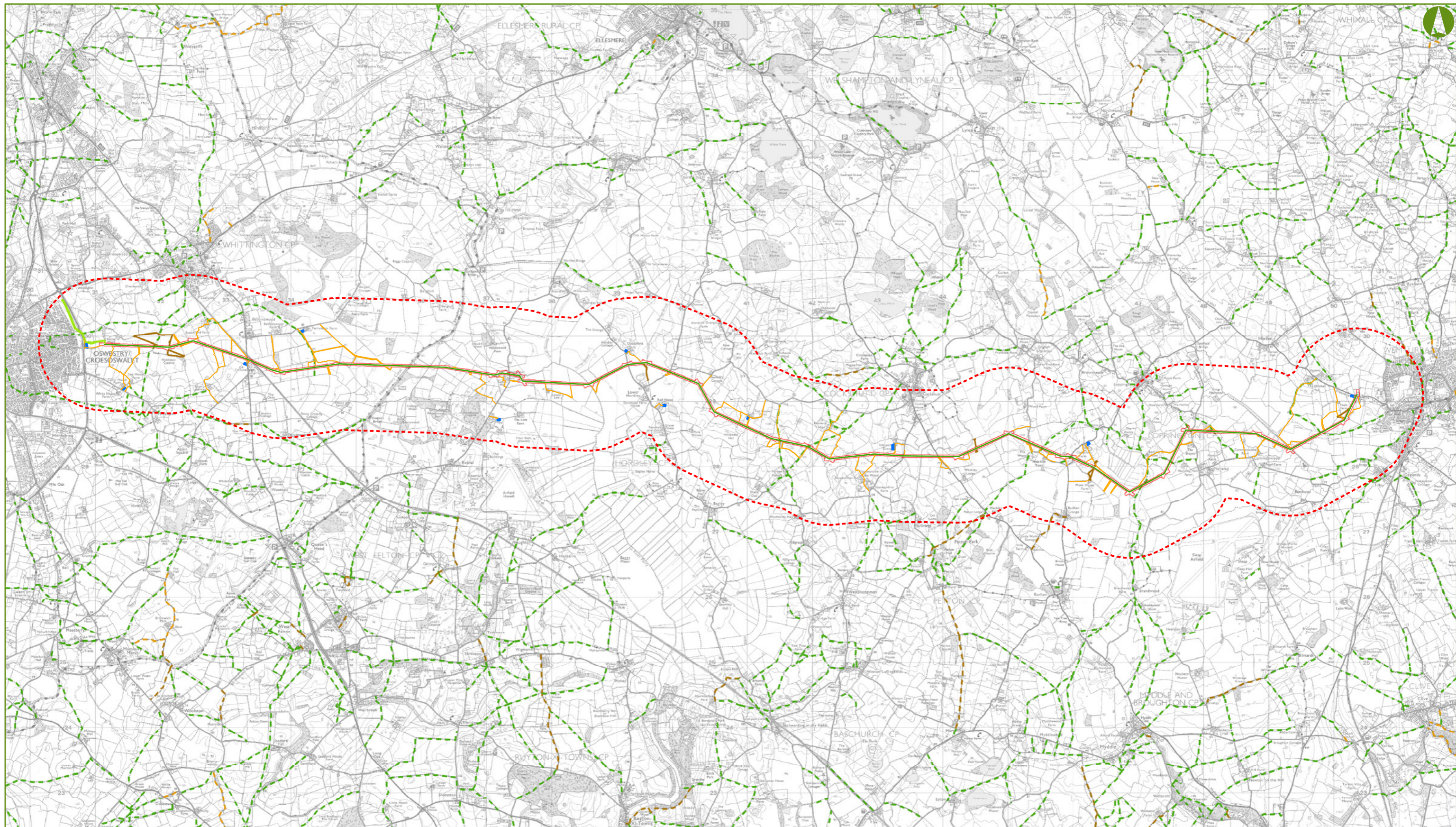
The study areas extend from the 25m Construction and Operations Corridor (Draft Order Limits), but only taking into account the Preferred Line Route (i.e. the proposed overhead line).



BACKGROUND MAPPING INFORMATION HAS BEEN REPRODUCED FROM THE ORDNANCE SURVEY MAP BY PERMISSION OF ORDNANCE SURVEY ON BEHALF OF THE CONTROLLER OF HER MAJESTY'S STATIONERY OFFICE. CROWN COPYRIGHT AND DATABASE RIGHTS 2017. ORDNANCE SURVEY 0100031673. CONTAINS OS DATA © CROWN COPYRIGHT AND DATABASE RIGHT 2017.



o	14/11/2017	PEIR	KC	BT	SG
Rev	Date	Description	Made	Chkd	App'd
Scheme Name: REINFORCEMENT TO NORTH SHROPSHIRE ELECTRICITY DISTRIBUTION NETWORK: 132 kV ELECTRICAL CIRCUIT FROM OSWESTRY TO WEM					
Chapter: CHAPTER 11: SOCIO-ECONOMIC					
Document Title: FIGURE 11.2 ASSESSMENT STUDY AREAS					
Drawn:	Checked:	Approved:	Date:	Sheet:	Rev:
KC	BT	SG	14/11/2017	1 OF 1	0
Document Type: FIGURE		Scale: 1:55,000	Sheet Size: A3 (420 mm x 297 mm)		



**KEY**

- PREFERRED LINE ROUTE (OF THE 132 kV OVERHEAD LINE)
- 40m CONSULTATION BOUNDARY
- 1km STUDY AREA
- PROPOSED TEMPORARY ACCESS
- PROPOSED TEMPORARY LAYDOWN AREAS
- PROPOSED 132 kV UNDERGROUND CABLE
- PROPOSED UNDERGROUND ROUTE OF EXISTING LOWER VOLTAGE OVERHEAD LINE BEING REMOVED
- PUBLIC RIGHTS OF FOOTPATH
- BRIDLEWAY
- RESTRICTED BYWAY

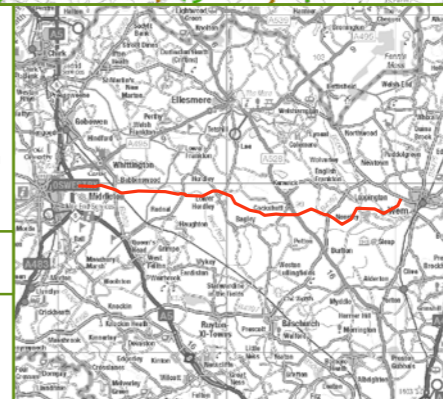
**Notes:**

The Draft Order Limits comprises the construction and operations corridor, temporary access, laydown areas, undergrounding of the new 132 kV cable, and the undergrounding of existing lower voltage overhead line where indicated.

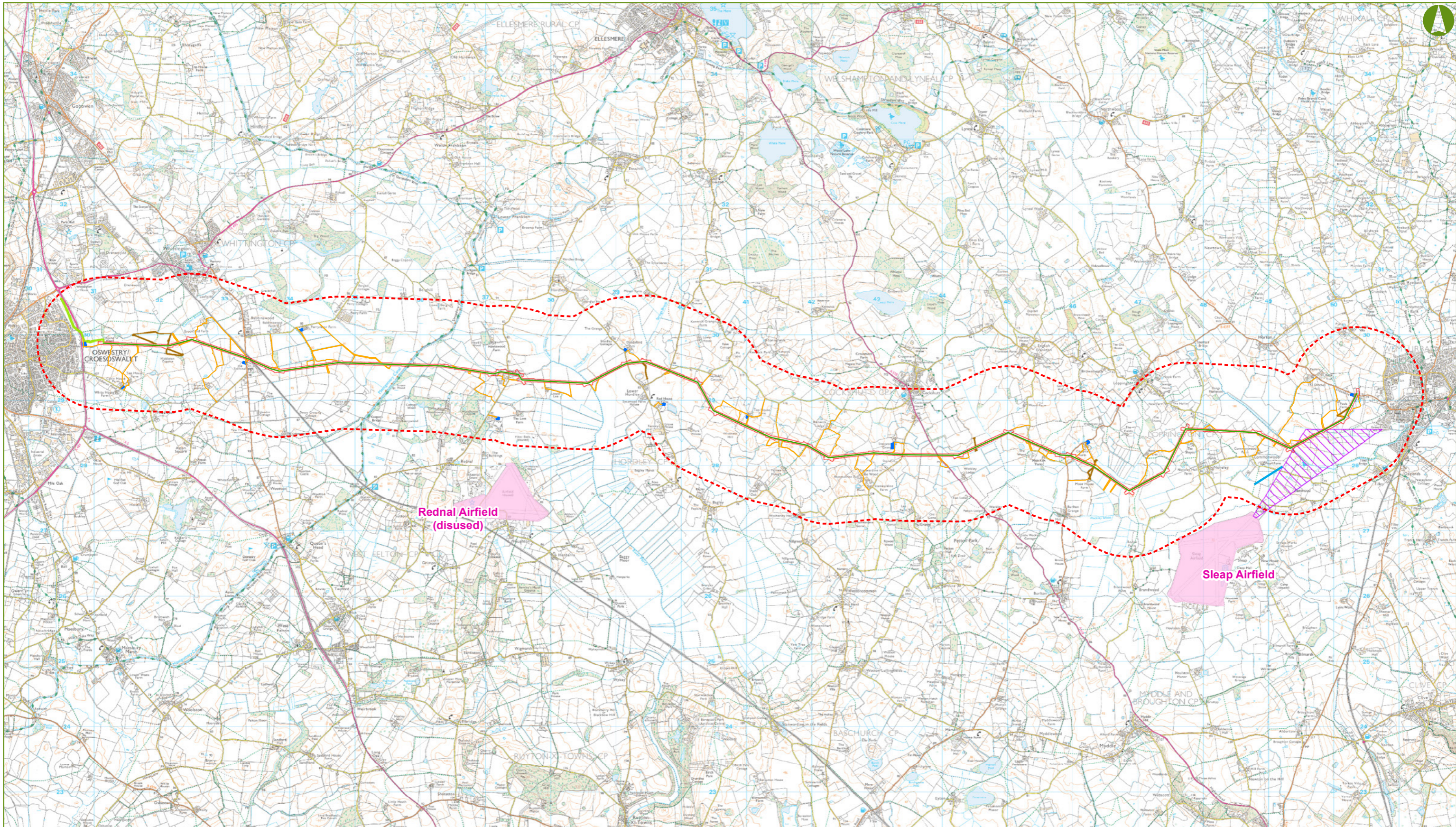
The study areas extend from the 25m Construction and Operations Corridor (Draft Order Limits), but only taking into account the Preferred Line Route (i.e. the proposed overhead line).



BACKGROUND MAPPING INFORMATION HAS BEEN REPRODUCED FROM THE ORDNANCE SURVEY MAP BY PERMISSION OF ORDNANCE SURVEY ON BEHALF OF THE CONTROLLER OF HER MAJESTY'S STATIONERY OFFICE. CROWN COPYRIGHT AND DATABASE RIGHTS 2017. ORDNANCE SURVEY 0100031673. CONTAINS OS DATA © CROWN COPYRIGHT AND DATABASE RIGHT 2017.



o	14/11/2017	PEIR	KC	BT	XX
Rev	Date	Description	Made	Chkd	App'd
Scheme Name: REINFORCEMENT TO NORTH SHROPSHIRE ELECTRICITY DISTRIBUTION NETWORK: 132 KV ELECTRICAL CIRCUIT FROM OSWESTRY TO WEM					
Chapter: CHAPTER 11: SOCIO-ECONOMIC					
Document Title: FIGURE 11.3 PUBLIC RIGHTS OF WAY					
Drawn:	Checked:	Approved:	Date:	Sheet:	Rev:
KC	BT	XX	14/11/2017	1 OF 1	0
Document Type: FIGURE		Scale: 1:55,000	Sheet Size: A3 (420 mm x 297 mm)		



**KEY**

- PREFERRED LINE ROUTE (OF THE 132 KV OVERHEAD LINE)
- 40m CONSULTATION BOUNDARY
- 1km STUDY AREA
- PROPOSED TEMPORARY ACCESS
- PROPOSED TEMPORARY LAYDOWN AREAS
- PROPOSED 132 KV UNDERGROUND CABLE
- PROPOSED UNDERGROUND ROUTE OF EXISTING LOWER VOLTAGE OVERHEAD LINE BEING REMOVED
- AIRFIELD
- APPROACH ROUTE TO SLEAP
- SUGGESTED STAND-OFF ROUTE (PROPOSED BY SHROPSHIRE COUNCIL)

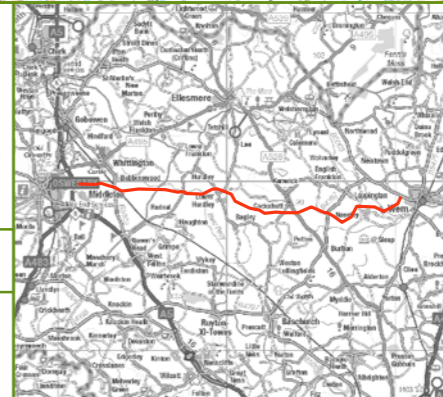
**Notes:**

The Draft Order Limits comprises the construction and operations corridor, temporary access, laydown areas, undergrounding of the new 132 kV cable, and the undergrounding of existing lower voltage overhead line where indicated.

The study areas extend from the 25m Construction and Operations Corridor (Draft Order Limits), but only taking into account the Preferred Line Route (i.e. the proposed overhead line).



BACKGROUND MAPPING INFORMATION HAS BEEN REPRODUCED FROM THE ORDNANCE SURVEY MAP BY PERMISSION OF ORDNANCE SURVEY ON BEHALF OF THE CONTROLLER OF HER MAJESTY'S STATIONERY OFFICE. CROWN COPYRIGHT AND DATABASE RIGHTS 2017. ORDNANCE SURVEY 0100031673. CONTAINS OS DATA © CROWN COPYRIGHT AND DATABASE RIGHT 2017.



o	14/11/2017	PEIR	KC	BT	XX
Rev	Date	Description	Made	Chkd	App'd
Scheme Name: REINFORCEMENT TO NORTH SHROPSHIRE ELECTRICITY DISTRIBUTION NETWORK: 132 KV ELECTRICAL CIRCUIT FROM OSWESTRY TO WEM					
Chapter: CHAPTER 11: SOCIO-ECONOMIC					
Document Title: FIGURE 11.4 AIRFIELDS AND APPROACH ROUTE					
Drawn:	Checked:	Approved:	Date:	Sheet:	Rev:
KC	BT	XX	14/11/2017	1 OF 1	0
Document Type: FIGURE		Scale: 1:55,000	Sheet Size: A3 (420 mm x 297 mm)		